

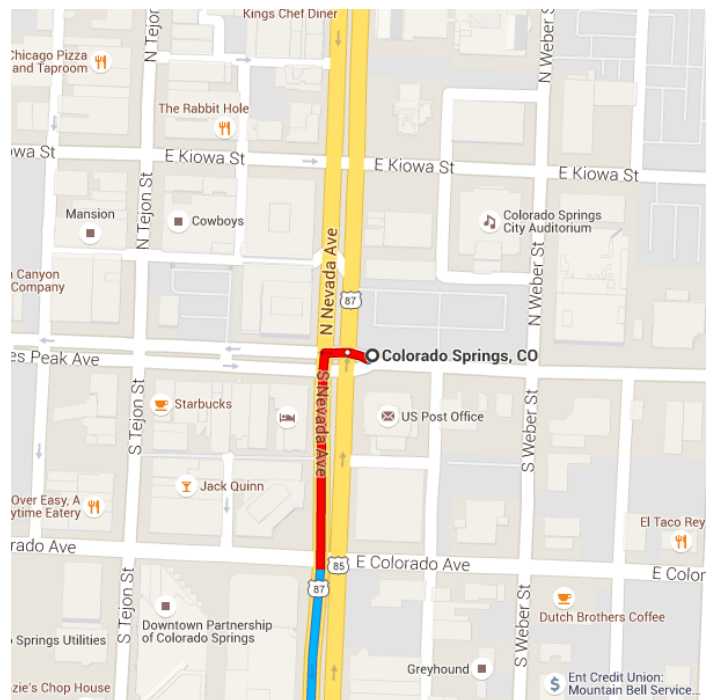


Imagery ©2016 Landsat, Map data ©2016 Google 20 mi

Colorado Springs, CO

- ↑ 1. Head northwest on E Pikes Peak Ave toward S Nevada Ave

3 s (59 ft)



Follow I-25 S and US-160 W to CO-159 S in Costilla County

2 h 9 min (139 mi)

- ↶ 2. Turn left at the 1st cross street onto S Nevada Ave

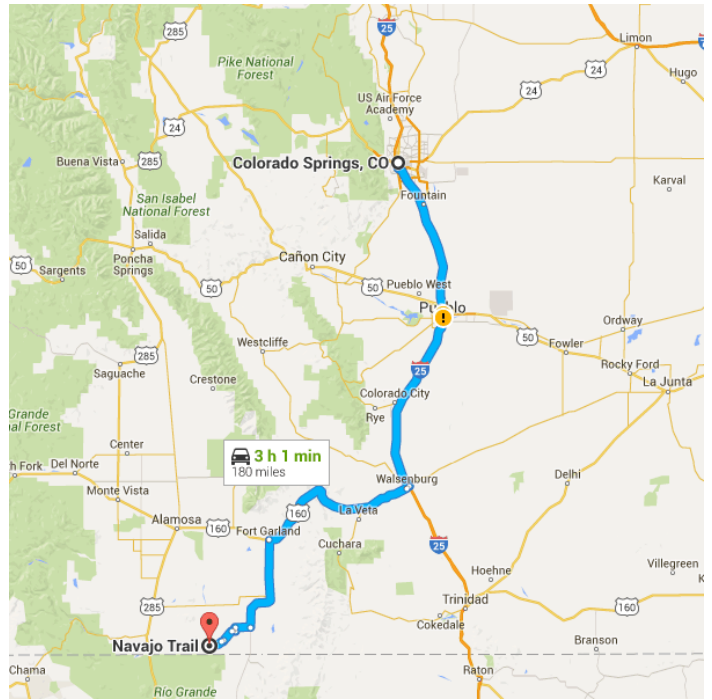
- ↶ 3. Turn left to merge onto I-25 S

- ↷ 4. Take exit 50 for U.S. 160 W

- ↶ 5. Turn left onto US-160 W

- ↶ 6. Turn left onto US-160 W/Main St

- ↷ 7. Turn right at the 2nd cross street onto US-160 W/W 7th St
i Continue to follow US-160 W



Continue on CO-159 S to your destination

- ↶ 8. Turn left onto CO-159 S

- ↷ 9. Turn right onto Rd H

- ↶ 10. Turn left onto Rd 10

- ↷ 11. Turn right

- ↶ 12. Turn left onto Overland Dr

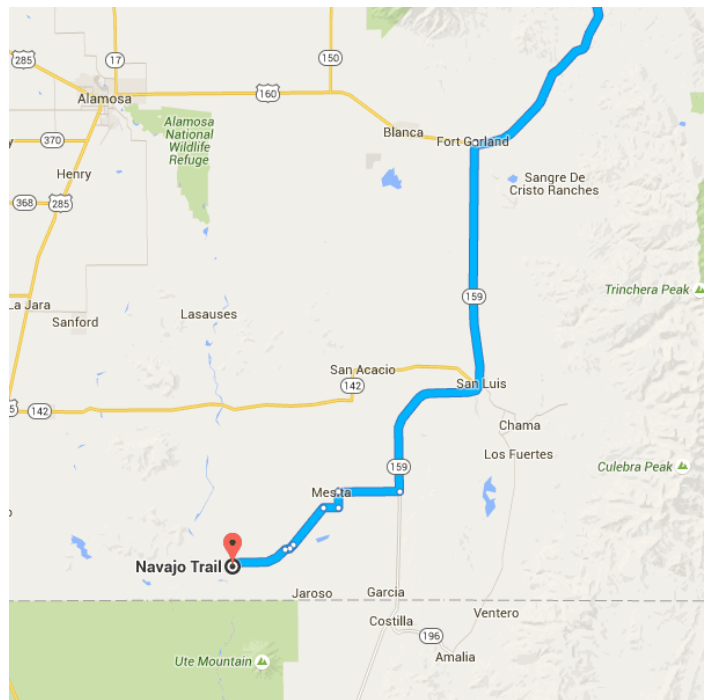
- ↷ 13. Slight left onto Rd 7

- ↷ 14. Slight right onto Caballo Dr

- ↶ 15. Keep left to continue on Mariposa Trail

- ↶ 16. Turn left

- ↷ 17. Turn right at the 1st cross street at Navajo Trail
i Destination will be on the right



Navajo Trail

San Luis, CO 81152

