

Map data ©2016 Google 2 mi

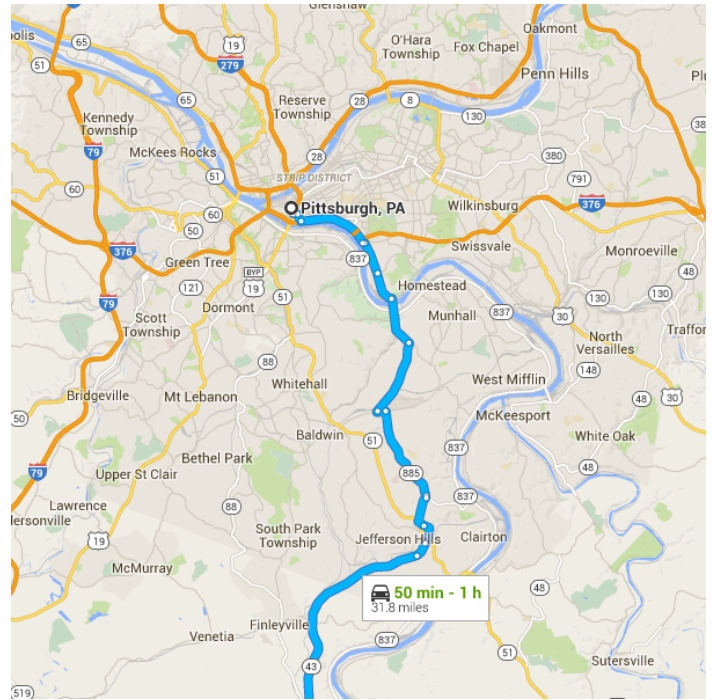
## Pittsburgh, PA

### Drive from Second Avenue, PA-885 S, Lebanon Rd and Clairton Rd to Jefferson Hills

28 min (12.4 mi)

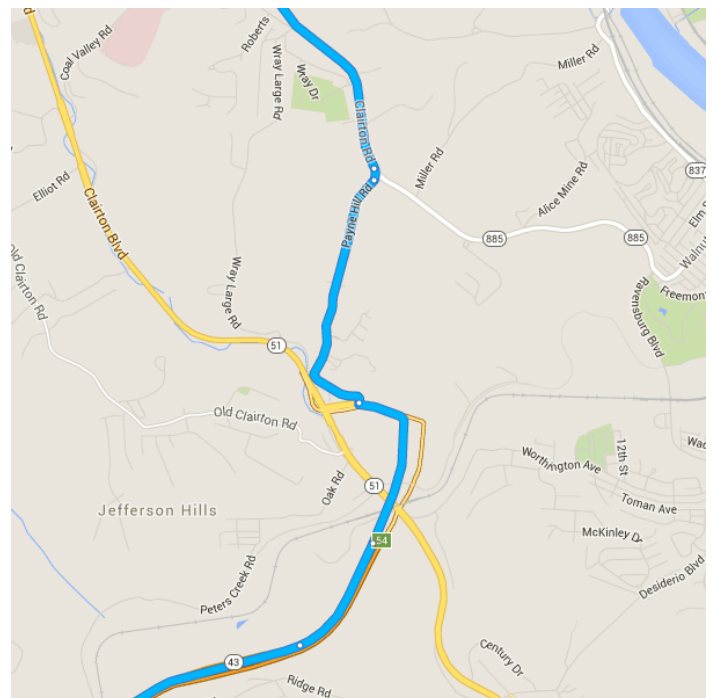
- ↑ 1. Head northeast on Grant St toward Sixth Avenue  
36 ft
- 2. Turn right at the 1st cross street onto Sixth Avenue  
0.2 mi
- ↶ 3. Turn left onto Forbes Ave  
0.1 mi
- 4. Turn right onto Armstrong Tunnel  
0.3 mi

5. Turn left at the 1st cross street onto Second Avenue  
2.2 mi
6. Second Avenue turns slightly left and becomes Greenfield Ave  
253 ft
7. Turn right onto Irvine St  
1.0 mi
8. Continue onto Second Avenue  
1.0 mi
9. Continue onto PA-885 S/Glenwood Bridge  
[Continue to follow PA-885 S](#)  
1.6 mi
10. Turn right onto Lebanon Rd  
2.4 mi
11. Turn left onto Lebanon Church Rd  
0.3 mi
12. Turn right onto Clairton Rd  
3.1 mi




#### Get on PA-43 S

13. Slight right toward Payne Hill Rd  
3 min (1.8 mi)
14. Continue onto Payne Hill Rd  
243 ft
15. Turn left onto the ramp to PA-43 S  
[Partial toll road](#)  
1.0 mi
- 0.7 mi





#### Continue on PA-43 S to Monessen

16. Continue onto PA-43 S  
[Toll road](#)  
20 min (17.3 mi)
- 0.5 mi


- 

17. Keep left at the fork to stay on PA-43 S


 Partial toll road

12.9 mi
- 


18. Take exit 39 toward Charleroi/Donora

0.3 mi
- 


19. Turn left onto Coyle Curtain Rd

1.0 mi
- 

20. Turn right onto PA-88 S

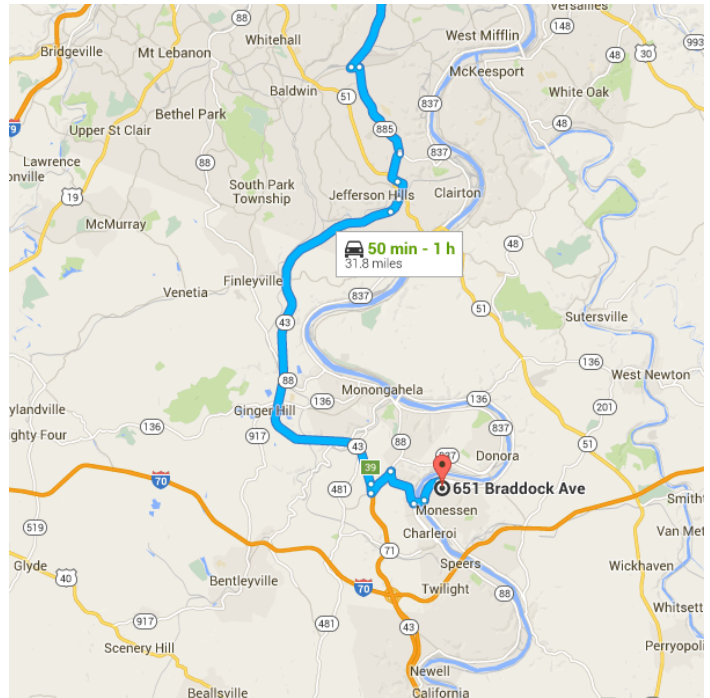
1.5 mi
- 

21. Turn left onto 5th St/Charleroi  
Monessen Bridge/Lock St


0.4 mi
- 

22. Turn left onto Gibsonton Rd/E  
Schoonmaker Ave


0.8 mi




#### Continue on 10th St. Drive to Braddock Ave

- 


23. Turn right onto 10th St

1 min (0.3 mi)
- 

24. Slight right onto 9th St

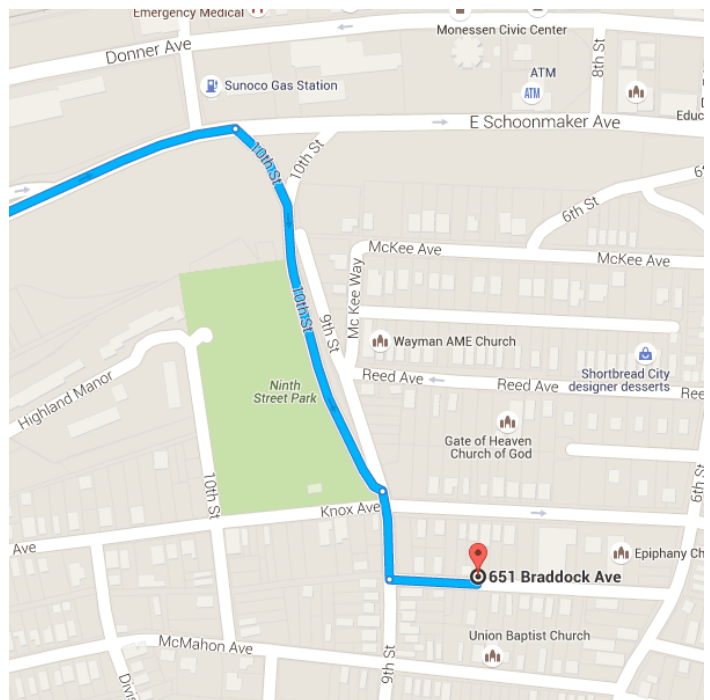
0.2 mi
- 

25. Turn left onto Braddock Ave

 Destination will be on the left

230 ft

226 ft



## 651 Braddock Ave

Monessen, PA 15062

These directions are for planning purposes only. You may find that construction projects, traffic, weather, or other events may cause conditions to differ from the map results, and you should plan your route accordingly. You must obey all signs or notices regarding your route.



