

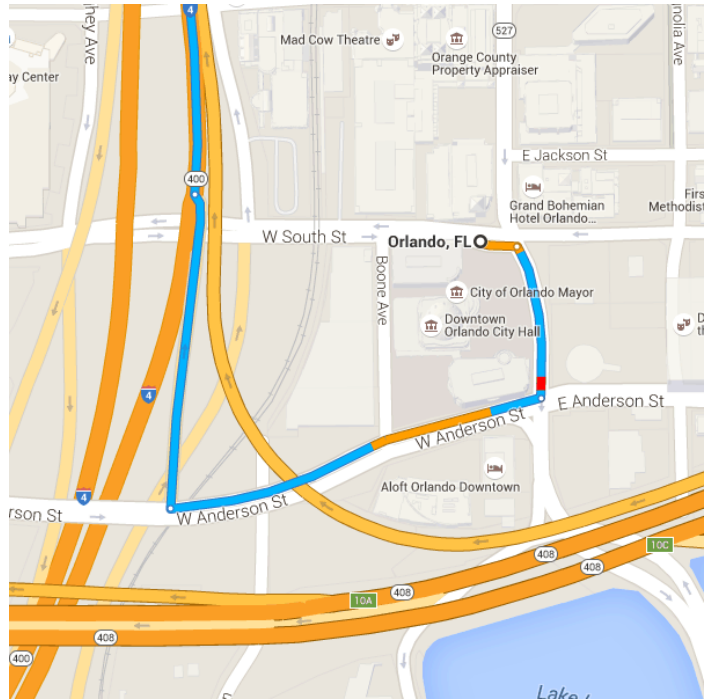
Map data ©2016 Google, INEGI 10 mi

Orlando, FL

Get on I-4 E from W Anderson St

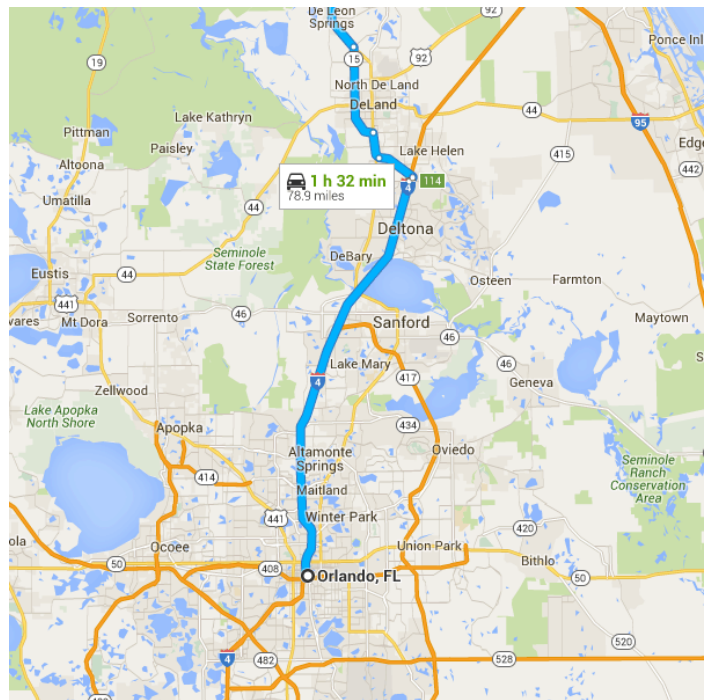
2 min (0.5 mi)

- ↑ 1. Head east on W South St toward S Orange Ave
108 ft
- 2. Turn right onto S Orange Ave
463 ft
- 3. Turn right onto W Anderson St
0.2 mi
- ⤴ 4. Turn right to merge onto I-4 E
0.2 mi



Continue on I-4 E to DeLand

- ↗ 5. Merge onto I-4 E 37 min (35.9 mi)
- ↘ 6. Take exit 114 toward FL-472/Deltona/Deland 30.7 mi
- ↶ 7. Use the left 2 lanes to turn left onto Howland Blvd (signs for FL-472 W/Orange City/Historic Dist./Blue Spring/State Park) 0.3 mi
- ↑ 8. Continue onto FL-472 W 0.1 mi
- ↗ 9. Use the right lane to merge onto US-17 N/US-92 E/S Woodland Blvd via the ramp to Deland 2.9 mi
- ↶ 10. Use the left 2 lanes to turn left onto FL-15 Alt N/E Taylor Rd 1.9 mi
- ↶ 11. Continue to follow FL-15 Alt N 11 min (6.9 mi)



- ↩ 11. Use the left 2 lanes to turn left onto US-17 N

 31 min (27.1 mi)

Follow Junction Rd, Georgetown Denver Rd and Whispering Pines Rd to Sabal Palm Dr

- ↩ 12. Turn left onto Junction Rd/South Blvd
i Continue to follow Junction Rd

 1.5 mi
- ↩ 13. Turn left onto Union Ave

 0.2 mi
- ↷ 14. Turn right onto Crescent City Rd

 207 ft
- ↑ 15. Continue onto Georgetown Denver Rd

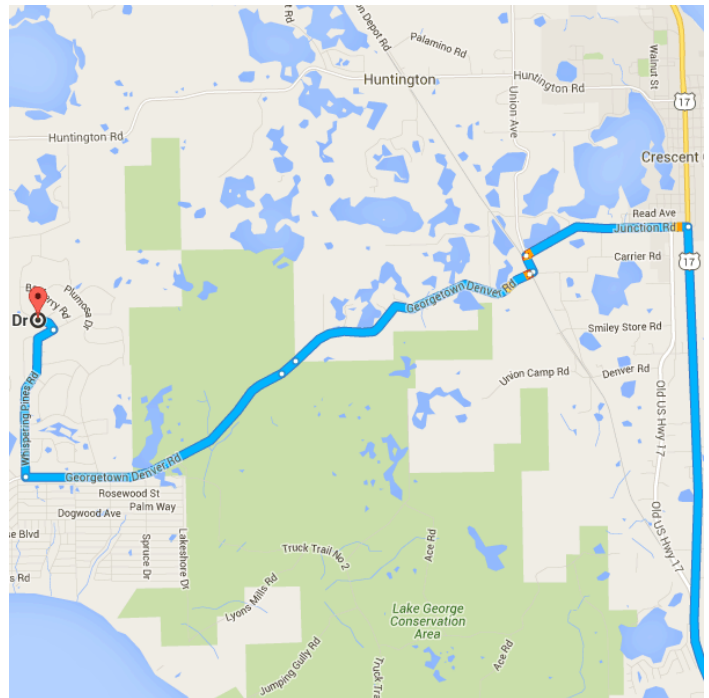
 2.4 mi
- ↑ 16. Continue onto Crescent City Rd

 0.2 mi
- ↑ 17. Continue onto Georgetown Denver Rd

 2.6 mi
- ↷ 18. Turn right onto Whispering Pines Rd

 1.4 mi
- ↩ 19. Turn left onto Sabal Palm Dr
i Destination will be on the left

 0.2 mi



203 Sabal Palm Dr

Georgetown, FL 32139

These directions are for planning purposes only. You may find that construction projects, traffic, weather, or other events may cause conditions to differ from the map results, and you should plan your route accordingly. You must obey all signs or notices regarding your route.

