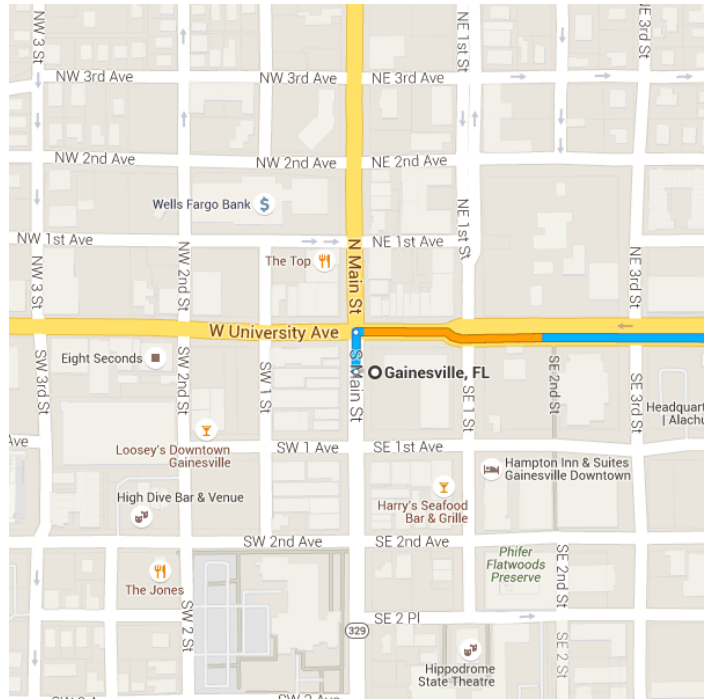


Map data ©2015 Google, INEGI 10 mi

## Gainesville, FL

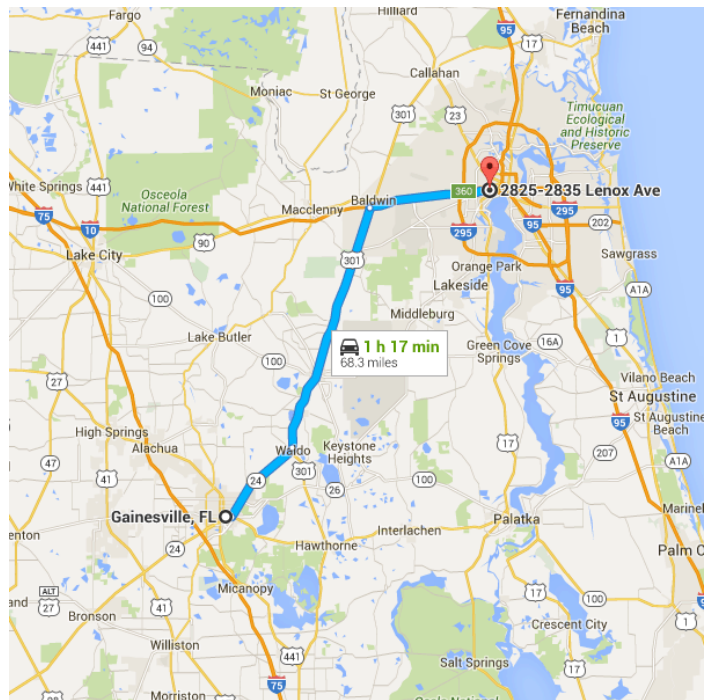
- ↑ 1. Head north on S Main St toward NE State Rd 24/E University Ave

\_\_\_\_\_ 9 s (118 ft)



**Follow NE State Rd 24, US-301 N and I-10 E to Rayford St in Jacksonville. Take exit 360 from I-10 E**

- 1 h 15 min (67.6 mi)
- 2. Turn right at the 1st cross street onto NE State Rd 24/E University Ave
0.8 mi
- 3. Turn left onto FL-24 E/NE State Rd 24/NE Waldo Rd
13.4 mi
- 4. Slight right onto US-301 N/N Main St
36.3 mi
- 5. Turn left to merge onto I-10 E toward Jacksonville
16.9 mi
- 6. Take exit 360 toward McDuff Ave
0.2 mi

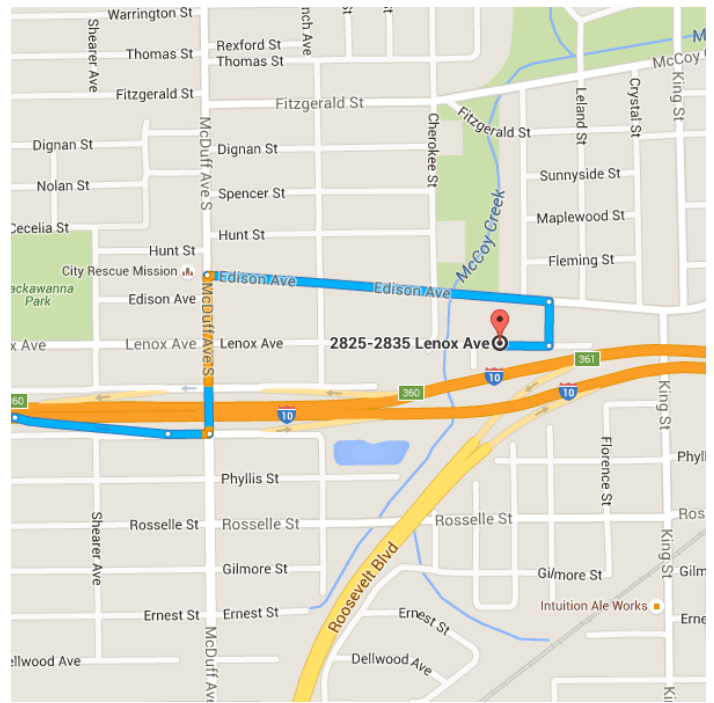


**Take McDuff Ave S and Edison Ave to Lenox Ave**

- 3 min (0.7 mi)
- 7. Merge onto Rayford St
240 ft

- 8. Turn left onto McDuff Ave S
  - 9. Turn right onto Edison Ave
  - 10. Turn right onto James St
  - 11. Turn right onto Lenox Ave
- i** Destination will be on the right

0.2 mi  
0.4 mi  
262 ft  
289 ft



## 2825-2835 Lenox Ave

Jacksonville, FL 32254

