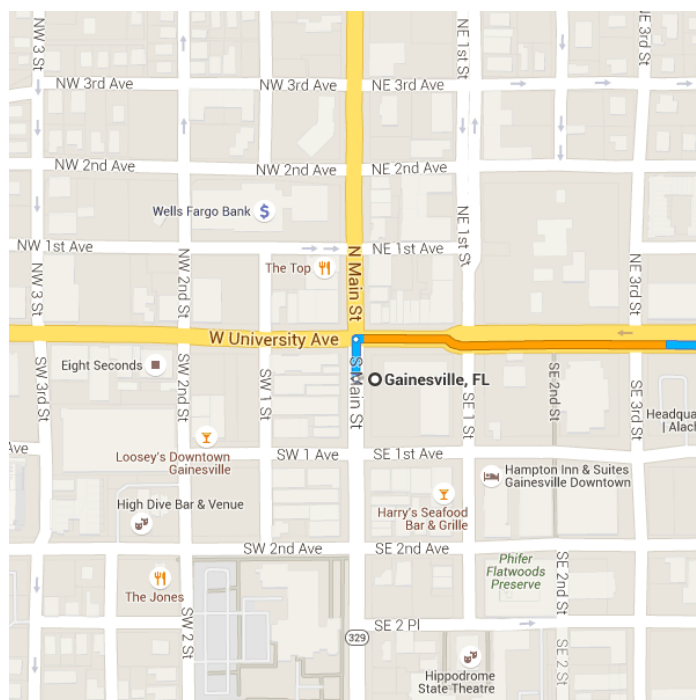


Map data ©2015 Google, INEGI 10 mi

Gainesville, FL


- ↑ 1. Head north on S Main St toward NE State Rd 24/E University Ave



9 s (118 ft)






Follow NE State Rd 24, US-301 N and I-10 E to Pritchard Rd in Jacksonville. Take exit 25 from I-295 N


1 h 16 min (67.9 mi)


-  2. Turn right at the 1st cross street onto NE State Rd 24/E University Ave

0.8 mi
-  3. Turn left onto FL-24 E/NE State Rd 24/NE Waldo Rd
 Continue to follow FL-24 E/NE State Rd 24

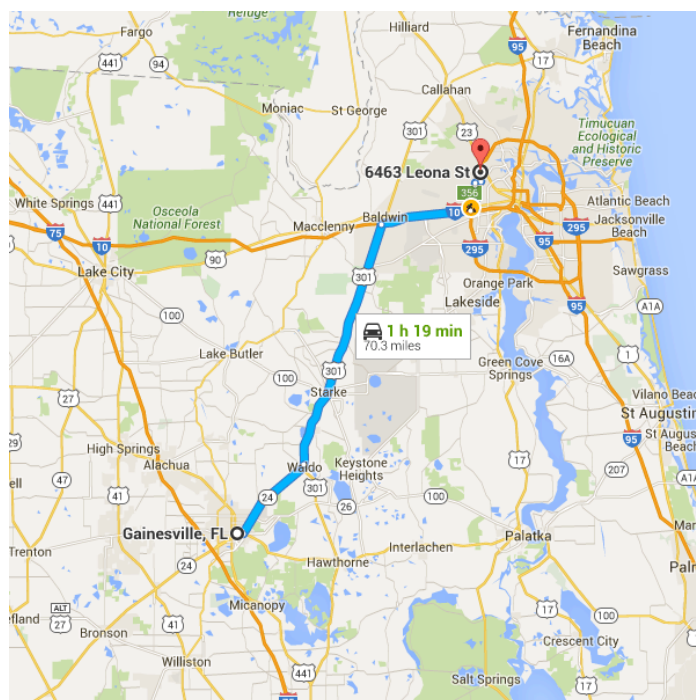
13.4 mi
-  4. Slight right onto US-301 N/N Main St
 Continue to follow US-301 N

36.3 mi
-  5. Turn left to merge onto I-10 E toward Jacksonville

12.8 mi
-  6. Take exit 356 for I-295 toward International Airport/Savannah/St Augustine

0.2 mi
-  7. Keep left at the fork, follow signs for Interstate 295 N/Int'l Airport/Savannah and merge onto I-295 N

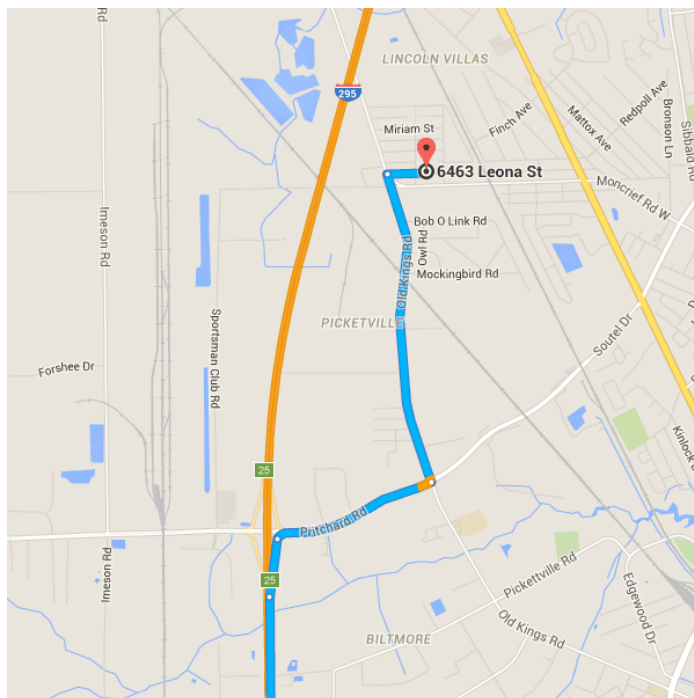
4.2 mi



8. Take exit 25 for Pritchard Rd
- 0.3 mi

Take Old Kings Rd to Leona St

- 5 min (2.3 mi)
9. Turn right onto Pritchard Rd
- 0.7 mi
10. Turn left onto Old Kings Rd
- 1.4 mi
11. Turn right onto Leona St
- [Destination will be on the left](#)
- 0.2 mi



6463 Leona St

Jacksonville, FL 32219

