





2 min (0.6 mi)

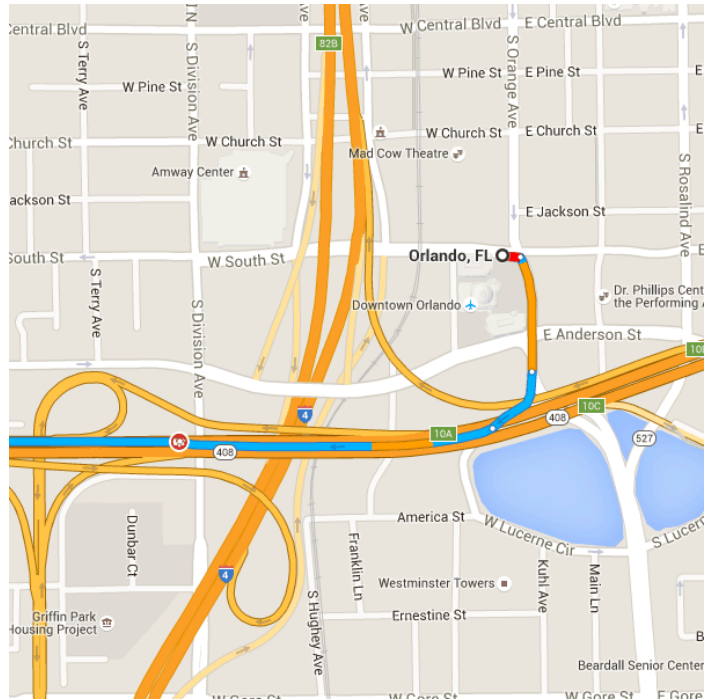
-  1. Head east on W South St toward S Orange Ave

108 ft
-  2. Turn right onto S Orange Ave

0.1 mi
-  3. Turn right onto N Lucerne Cir W

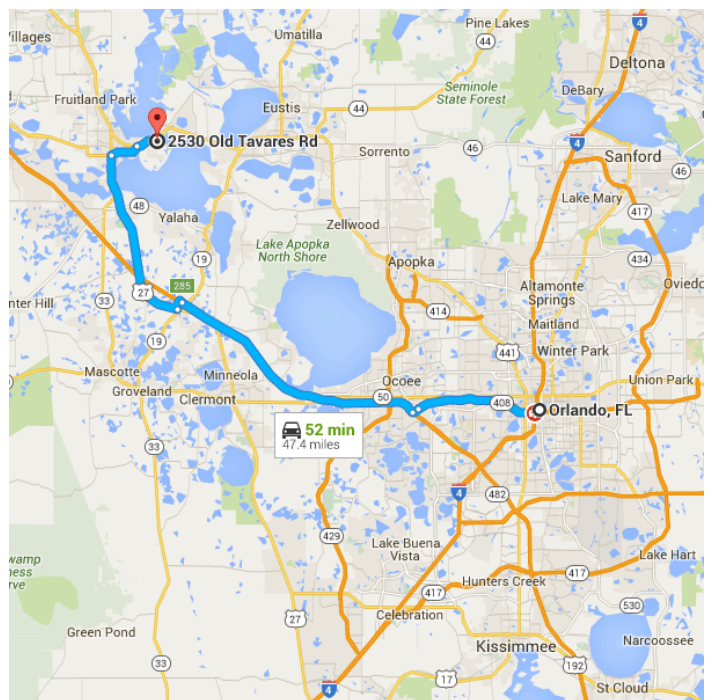
443 ft
-  4. Use the right 2 lanes to take the Toll ramp

0.4 mi



Follow FL-408 W and Florida's Turnpike to Lake County. Take exit 285 from Florida's Turnpike

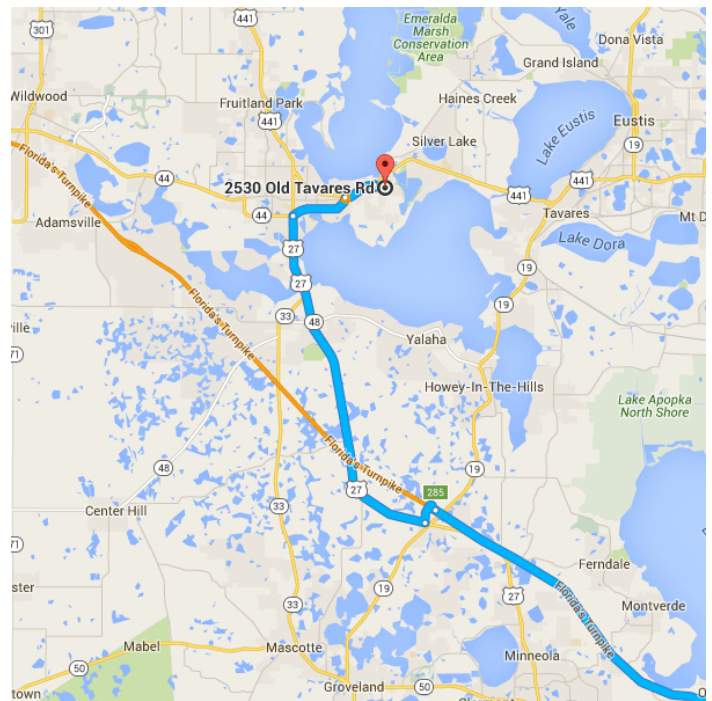
- | | |
|---|------------------|
| | 27 min (29.8 mi) |
| <div> <div>↑</div> <div>5. Merge onto FL-408 W</div> <div>⚠ Toll road</div> </div> | |
| | 8.9 mi |
| <div> <div>↘</div> <div>6. Use the right 2 lanes to take the Florida's Turnpike N exit toward Ocala</div> <div>⚠ Toll road</div> </div> | |
| | 0.6 mi |
| <div> <div>↑</div> <div>7. Merge onto Florida's Turnpike</div> <div>⚠ Toll road</div> </div> | |
| | 19.4 mi |
| <div> <div>↘</div> <div>8. Take exit 285 toward US-27/FL-19/Leesburg/Clermont</div> <div>⚠ Toll road</div> </div> | |
| | 1.0 mi |



Continue on US-27 N. Drive to Old Tavares Rd

- | | |
|---|------------------|
| | 23 min (16.9 mi) |
| <div> <div>↘</div> <div>9. Turn right onto US-27 N (signs for Leesburg)</div> <div>⚠ Partial toll road</div> </div> | |
| | 13.1 mi |

- 10. Turn right onto W Dixie Ave
2.2 mi
- 11. Use the right 2 lanes to turn right onto
US-441 S/North Blvd E
[Continue to follow US-441 S](#)
1.2 mi
- 12. Turn right onto Tomato Hill Rd
0.1 mi
- 13. Turn left onto Old Tavares Rd
0.4 mi



2530 Old Tavares Rd

Leesburg, FL 34748

