

Map data ©2015 Google, INEGI 5 mi

Orlando, FL

Get on FL-408 W

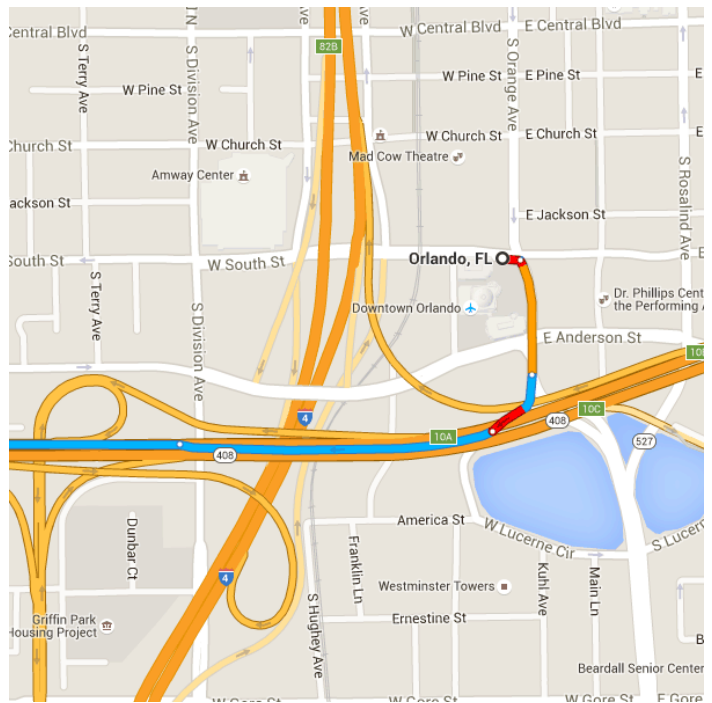
- 2 min (0.6 mi)

↑ 1. Head east on W South St toward S Orange Ave
- 108 ft

➤ 2. Turn right onto S Orange Ave
- 0.1 mi

➤ 3. Turn right onto N Lucerne Cir W
- 443 ft

⤴ 4. Use the right 2 lanes to take the Toll ramp
- 0.4 mi



Follow FL-408 W and Florida's Turnpike to Lake County. Take exit 285 from Florida's Turnpike

- 27 min (29.8 mi)

5. Merge onto FL-408 W
 ⚠️ Toll road

- 8.9 mi

6. Use the right 2 lanes to take the Florida's Turnpike N exit toward Ocala
 ⚠️ Toll road

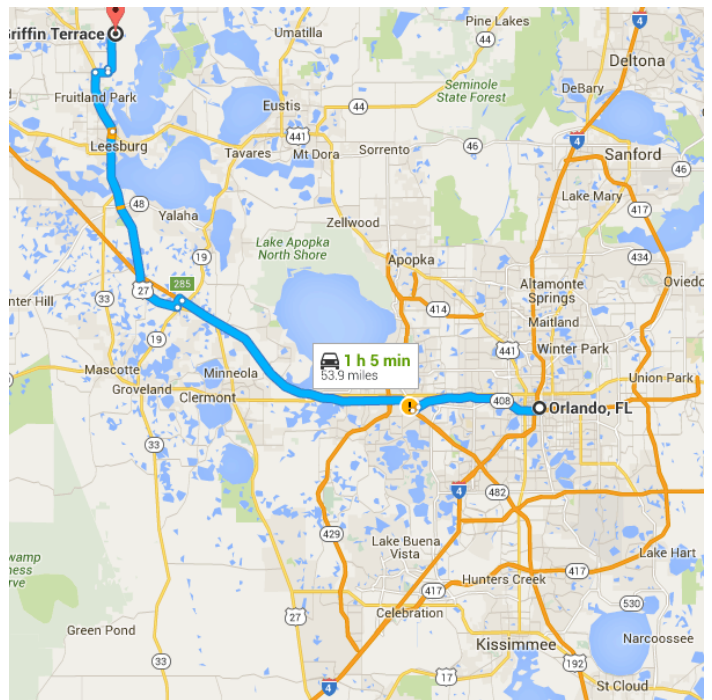
- 0.6 mi

7. Merge onto Florida's Turnpike
 ⚠️ Toll road

- 19.4 mi

8. Take exit 285 toward US-27/FL-19/Leesburg/Clermont
 ⚠️ Toll road

- 1.0 mi



Continue on US-27 N. Take US-441 S to Griffin Terrace

- 34 min (23.5 mi)

9. Turn right onto US-27 N (signs for Leesburg)
 ⚠️ Partial toll road

- 14.7 mi

- ↶ 10. Use the left 3 lanes to turn left onto US-441 S/W N Blvd
i Continue to follow US-441 S

4.6 mi
- ↷ 11. Turn right onto Eagles Nest Rd

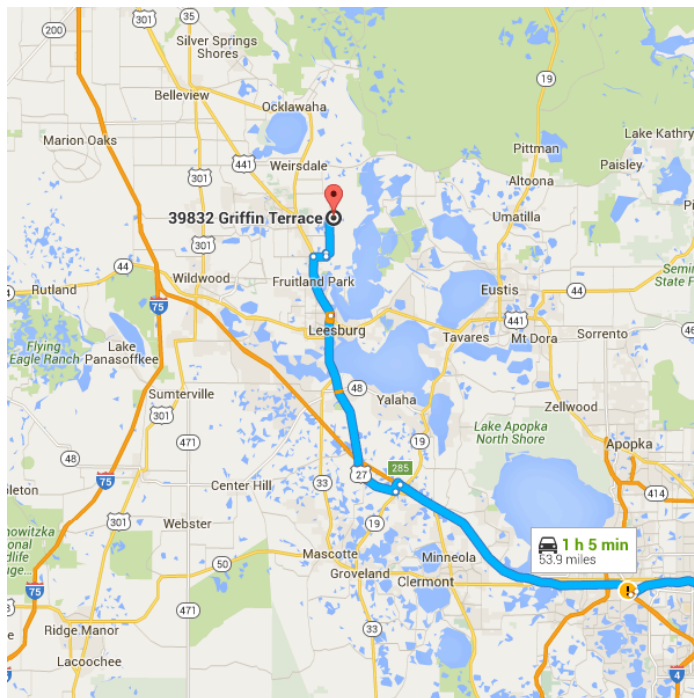
0.9 mi
- ↶ 12. Turn left onto Grays Airport Rd

0.2 mi
- ↷ 13. Slight right to stay on Grays Airport Rd

2.8 mi
- ↷ 14. Turn right onto Lake Griffin Rd

0.3 mi
- ↶ 15. Turn left onto Griffin Terrace
i Destination will be on the left

151 ft



39832 Griffin Terrace

Lady Lake, FL 32159

