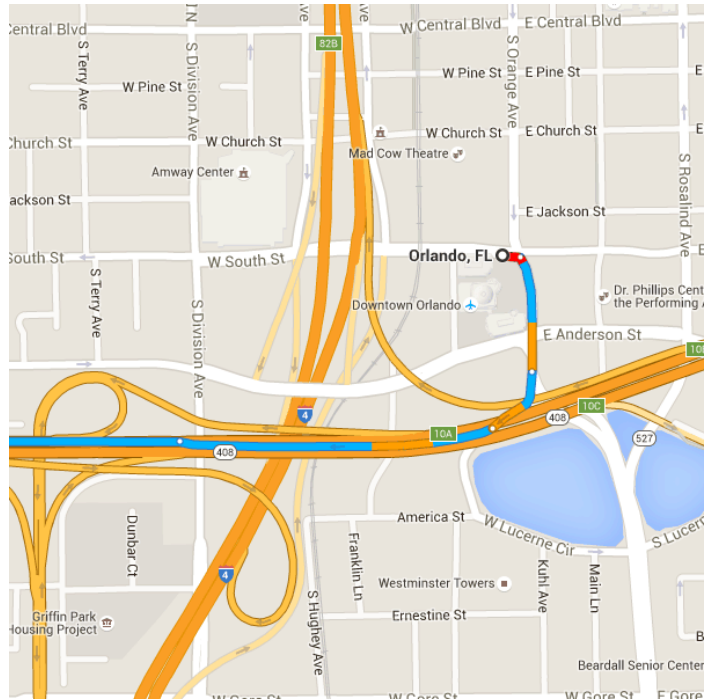


Map data ©2015 Google, INEGI 10 mi









## Orlando, FL

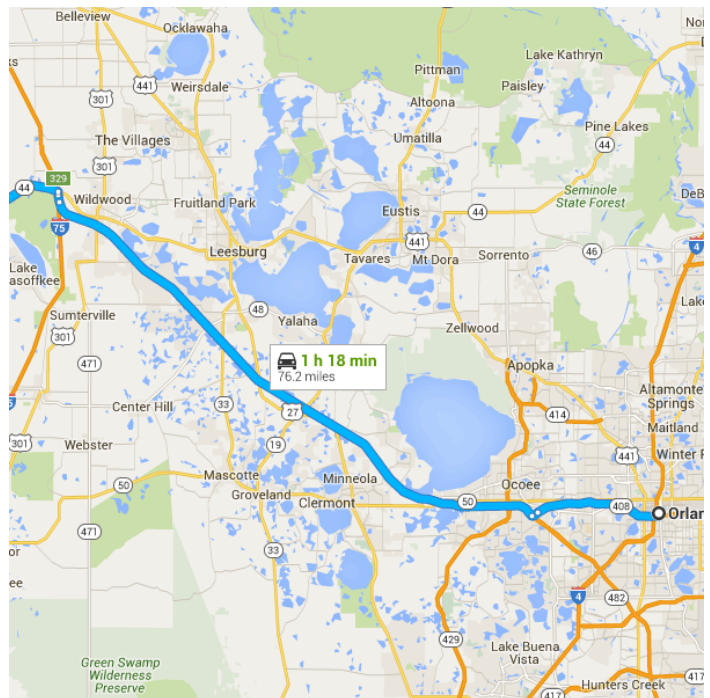
### Get on FL-408 W

1. Head east on W South St toward S Orange Ave  
2 min (0.6 mi)
2. Turn right onto S Orange Ave  
108 ft
3. Turn right onto N Lucerne Cir W  
0.1 mi
4. Use the right 2 lanes to take the Toll ramp  
443 ft
- 0.4 mi




## Take Florida's Turnpike to FL-44 W in Sumter County. Take exit 329 from I-75 N

- |   |  |
|---|--|
|   | 45 min (52.8 mi)   |
|  | 5. Merge onto FL-408 W<br> Toll road  |
|   | 8.9 mi   |
|  | 6. Use the right 2 lanes to take the Florida's Turnpike N exit toward Ocala<br> Toll road |
|   | 0.6 mi   |
|  | 7. Merge onto Florida's Turnpike<br> Partial toll road                                    |
|   | 42.6 mi  |
|  | 8. Merge onto I-75 N   |
|   | 0.5 mi   |
|  | 9. Use the right 2 lanes to take exit 329 for FL-44 toward Inverness/Wildwood  |
|   | 0.3 mi   |



## Continue on FL-44 W. Drive to S Pheasant Way in Citrus County

- |   |  |
|---|--|
|   | 30 min (22.9 mi)   |
|  | 10. Use the left 2 lanes to turn left onto FL-44 W (signs for Crystal River/Inverness) |
|   | 15.1 mi  |

↶ 11. Turn left onto US-41 S/US Hwy 41 S

[i](#) Continue to follow US-41 S

4.1 mi

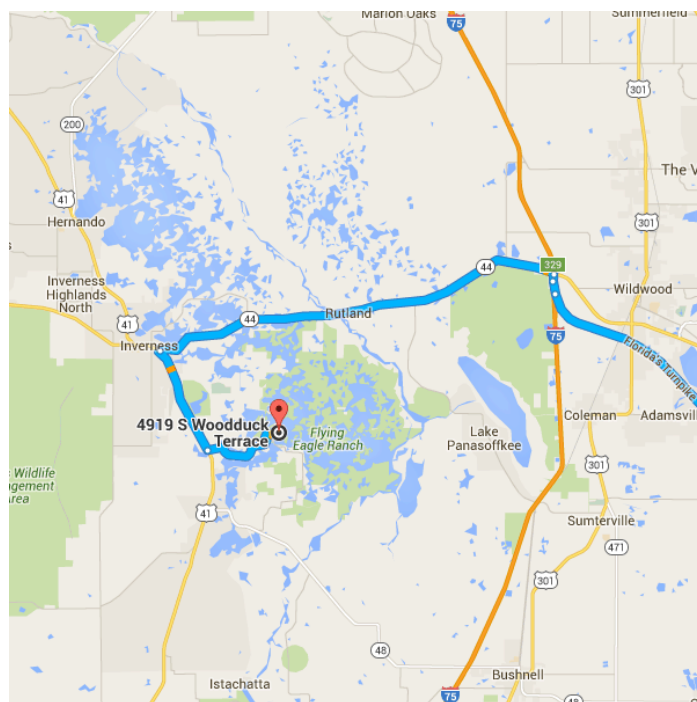
↶ 12. Turn left onto E Gobbler Dr

3.6 mi

↷ 13. Turn right onto S Pheasant Way

[i](#) Destination will be on the left

299 ft



## 4919 S Woodduck Terrace

Floral City, FL 34436

