

Map data ©2015 Google, INEGI 5 mi

Orlando, FL

Get on FL-408 W

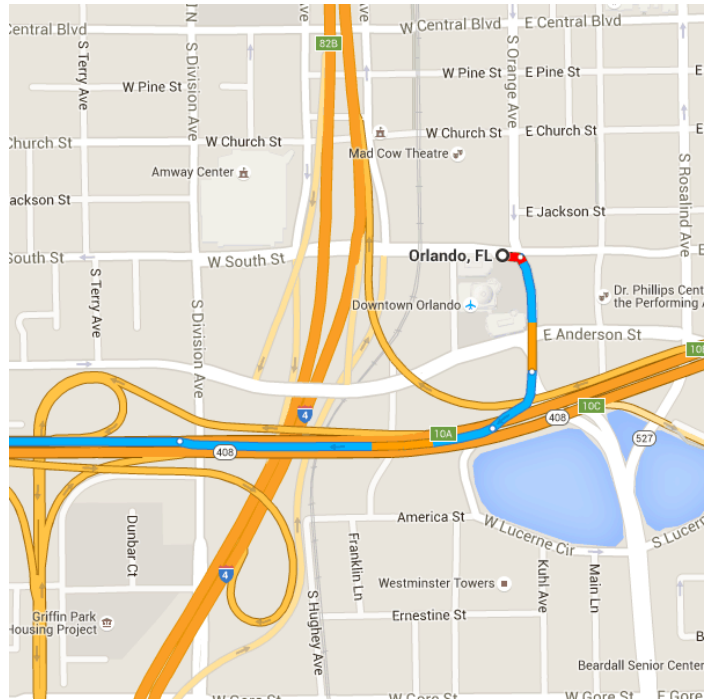
- ↑ 1. Head east on W South St toward S Orange Ave

108 ft
- ➡ 2. Turn right onto S Orange Ave

0.1 mi
- ➡ 3. Turn right onto N Lucerne Cir W

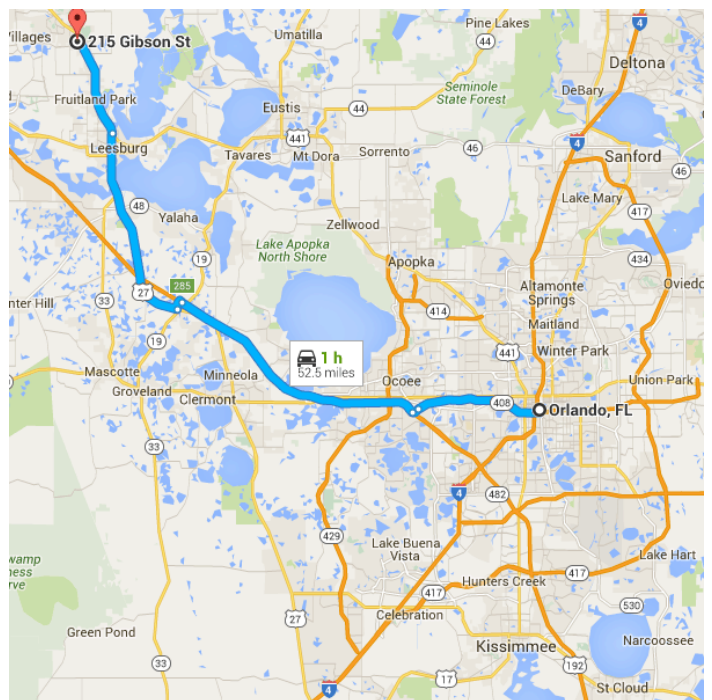
443 ft
- ⬆ 4. Use the right 2 lanes to take the Toll ramp

0.4 mi



Follow FL-408 W and Florida's Turnpike to Lake County. Take exit 285 from Florida's Turnpike

- | | | |
|---|---|------------------|
| | | 27 min (29.8 mi) |
| ↑ | 5. Merge onto FL-408 W | |
| | ⚠ Toll road | |
| | | 8.9 mi |
| ↘ | 6. Use the right 2 lanes to take the Florida's Turnpike N exit toward Ocala | |
| | ⚠ Toll road | |
| | | 0.6 mi |
| ↑ | 7. Merge onto Florida's Turnpike | |
| | ⚠ Toll road | |
| | | 19.4 mi |
| ↘ | 8. Take exit 285 toward US-27/FL-19/Leesburg/Clermont | |
| | ⚠ Toll road | |
| | | 1.0 mi |



Follow US-27 N and US-441 S to Gibson St in Lady Lake

- | | | |
|---|---|------------------|
| | | 31 min (22.1 mi) |
| ↘ | 9. Turn right onto US-27 N (signs for Leesburg) | |
| | ⚠ Partial toll road | |
| | | 14.7 mi |

↩ 10. Use the left 3 lanes to turn left onto US-441 S/W N Blvd

[i](#) Continue to follow US-441 S

↩ 11. Turn left onto W Hermosa St

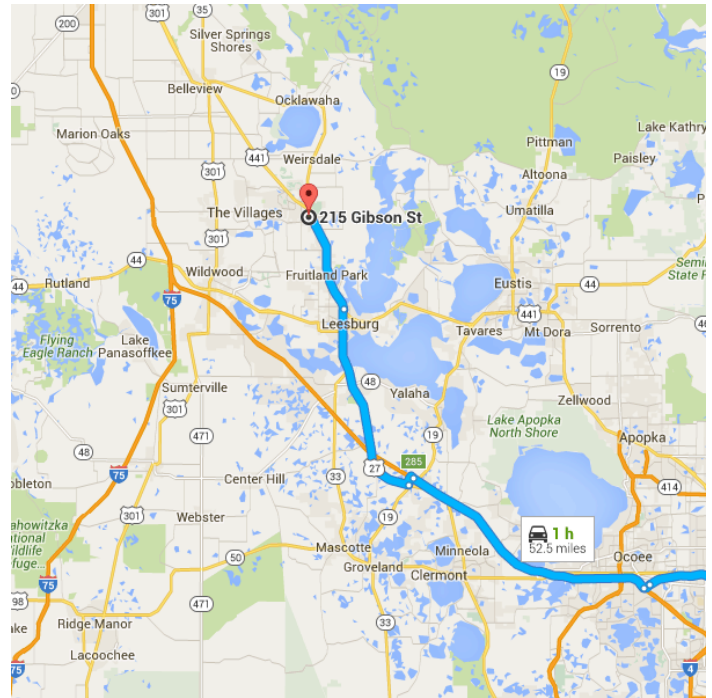
↪ 12. Turn right onto Gibson St

[i](#) Destination will be on the right

7.1 mi

0.2 mi

0.1 mi



215 Gibson St

Lady Lake, FL 32159

