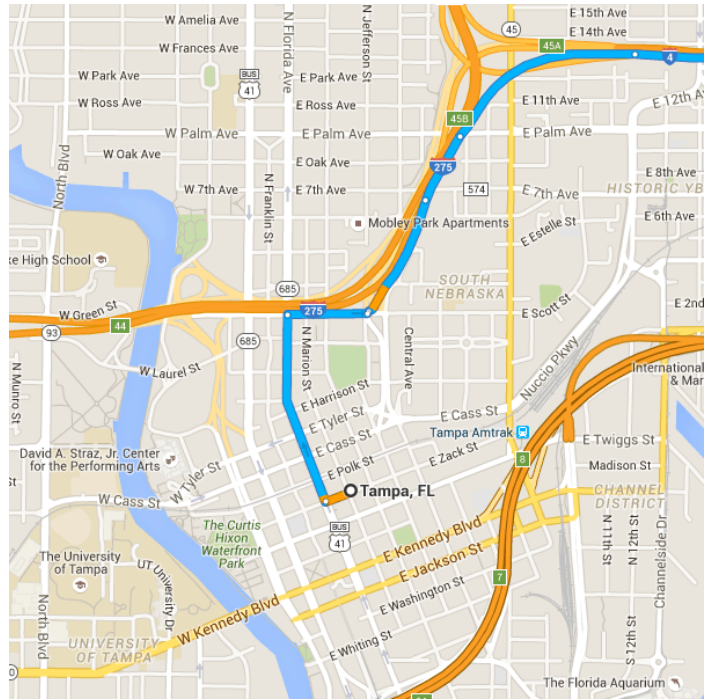


Map data ©2015 Google, INEGI 10 mi


Tampa, FL

Get on I-275 N from N Florida Ave

- ↑ 1. Head west on E Zack St toward N Marion St
3 min (1.0 mi)
- 2. Turn right onto N Florida Ave
322 ft
- 3. Turn right onto E Scott St
0.4 mi
- ⤴ 4. Turn left onto the Interstate 275 N ramp to Ocala/Interstate 4 E/Orlando
0.2 mi
- 5. Keep right at the fork, follow signs for Interstate 4 E and merge onto I-275 N
36 ft
- 0.3 mi




Follow I-4 E and FL-570 E to Polk County. Take exit 10 from FL-570 E

- 


6. Merge onto I-275 N

34 min (36.6 mi)

- 


7. Use the right lanes to take exit 45B for I-4 E toward Orlando

0.2 mi

- 


8. Continue onto I-4 E

0.5 mi

- 


9. Keep right to stay on I-4 E


2.1 mi

- 

10. Use the right 2 lanes to take exit 27 for FL-570 E toward Lakeland/Winter Haven


23.6 mi


-  Toll road

- 

11. Continue onto FL-570 E


0.4 mi


-  Toll road

- 

12. Use the right lane to take exit 10 for US-98 toward Lakeland/Bartow

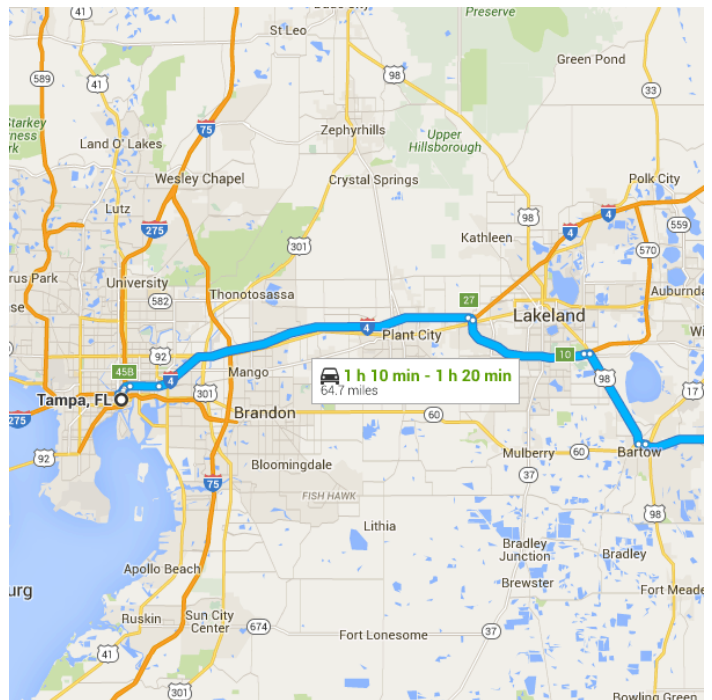
9.5 mi

-  Toll road

- 

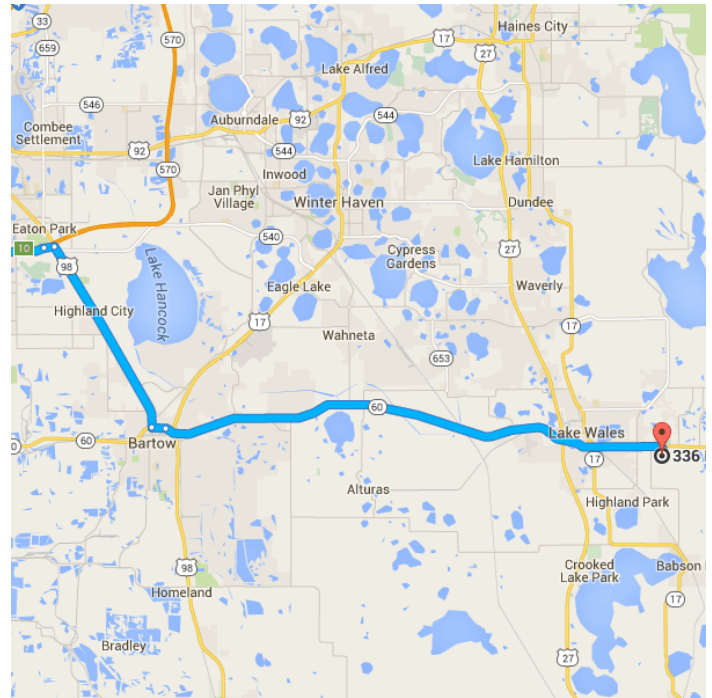
13. Continue onto US-98 S

0.4 mi



Follow US-98 S and FL-60 E to Palm Leaf Ave

- 35 min (27.0 mi)
- 13. Use the right 2 lanes to turn right onto US-98 S/Bartow Rd
Continue to follow US-98 S
⚠ Partial toll road
- 7.5 mi
- ↶ 14. Use the left 3 lanes to turn left onto E Van Fleet Dr
- 0.5 mi
- 15. Use the right 2 lanes to turn right onto FL-60 E/E Van Fleet Dr (signs for Florida 60 E/Lake Wales/Vere Beach)
Continue to follow FL-60 E
- 18.6 mi
- 16. Turn right onto Jasmine Ave
- 197 ft
- ↶ 17. Turn left onto Palm Leaf Ave
Destination will be on the right
- 0.3 mi



336 Palm Leaf Ave

Lake Wales, FL 33898

