

Map data ©2015 Google 20 mi

Colorado Springs, CO

Get on I-25 S

- ↑

1. Head northwest on E Pikes Peak Ave toward US-85 N/US-87 N

5 min (1.7 mi)
- ↶

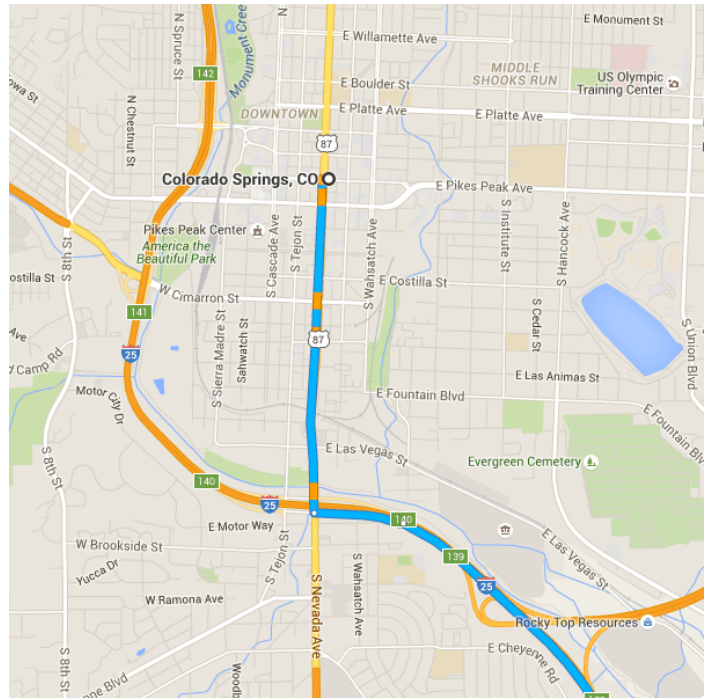
2. Turn left at the 1st cross street onto S Nevada Ave

59 ft
- ↗

3. Turn left to merge onto I-25 S

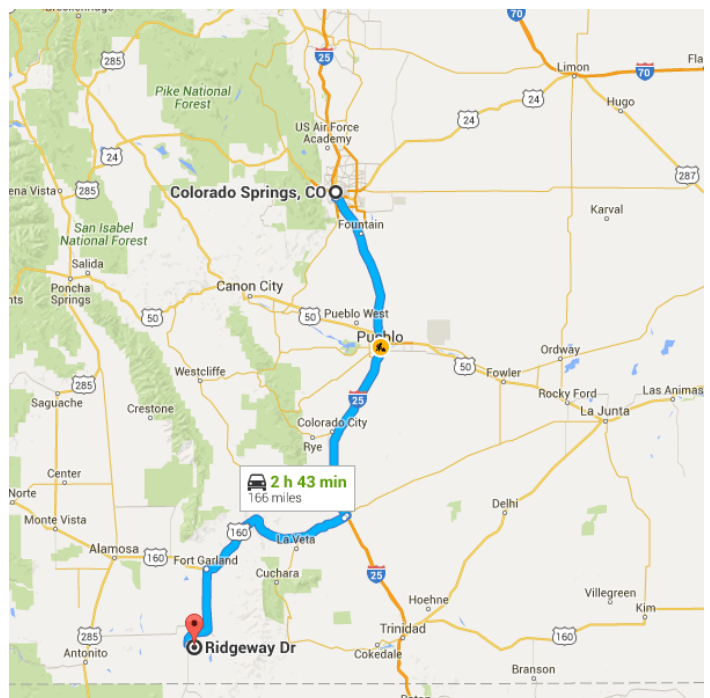
1.3 mi
- ↗

0.4 mi



Follow I-25 S to US-160 W in Huerfano County.
Take exit 50 from I-25 S

- | | | |
|---|--------------------------------|----------------------|
| | | 1 h 15 min (89.7 mi) |
| ↑ | 4. Merge onto I-25 S | |
| | | 89.6 mi |
| ↘ | 5. Take exit 50 for U.S. 160 W | |
| | | 0.2 mi |



Follow US-160 W and CO-159 S to your
destination in Costilla County

- | | | |
|---|------------------------------------|----------------------|
| | | 1 h 23 min (74.2 mi) |
| ↙ | 6. Turn left onto US-160 W | |
| | | 0.9 mi |
| ↙ | 7. Turn left onto US-160 W/Main St | |
| | | 0.1 mi |

- 8. Turn right at the 2nd cross street onto US-160 W/W 7th St
 ⓘ Continue to follow US-160 W

47.0 mi
- ↶ 9. Turn left onto CO-159 S

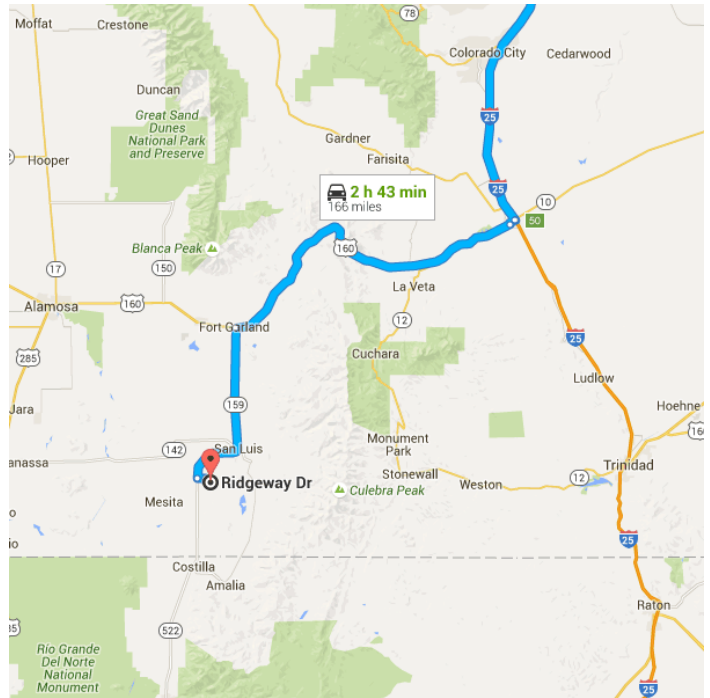
23.5 mi
- ↶ 10. Turn left onto Chaparral Dr

1.1 mi
- 11. Turn right onto Cavalry Trail

0.4 mi
- ↶ 12. Turn left onto Ridgeway Dr

0.8 mi
- ↑ 13. Continue straight

0.4 mi



Ridgeway Dr

San Luis, CO 81152

