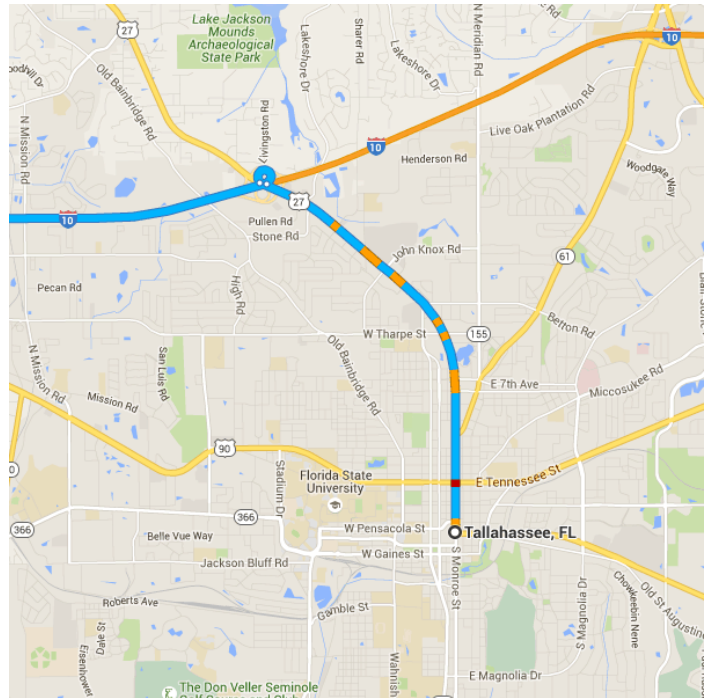


Map data ©2015 Google 20 mi

Tallahassee, FL

Get on I-10 W

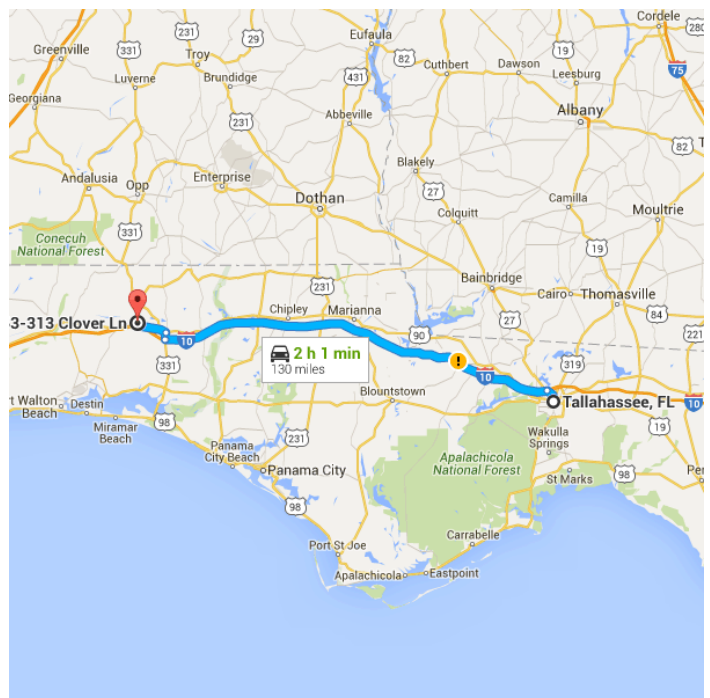
1. Head north on S Monroe St toward E Pensacola St
11 min (4.2 mi)
2. Slight right to merge onto I-10 W toward Pensacola
3.9 mi
- 0.3 mi



Follow I-10 W to US-331 N in DeFuniak Springs.

Take exit 85 from I-10 W

- | | | |
|----|---|---------------------|
| | | 1 h 33 min (114 mi) |
| 3. | Merge onto I-10 W | |
| | | 114 mi |
| 4. | Take exit 85 for US-331 toward De Funiak Springs/Freeport | |
| | | 0.3 mi |



Take US-90 W to Clover Ln

- | | | |
|----|---|------------------|
| | | 16 min (11.3 mi) |
| 5. | Turn right onto US-331 N (signs for US-90/Defuniak Springs) | |
| | | 2.0 mi |

6. Use the left 2 lanes to turn left onto US-331 N/US-90 W

 Continue to follow US-90 W

7. Turn right onto Girl Scout Rd

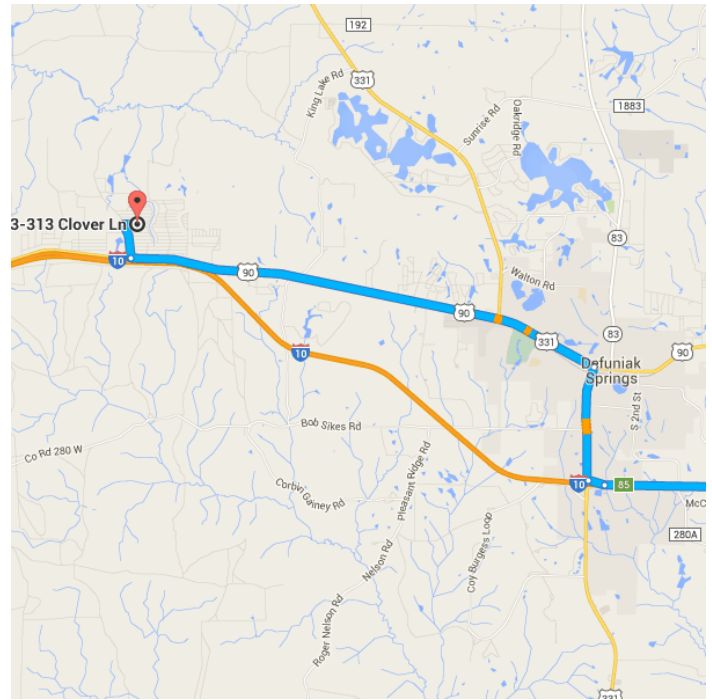
8. Turn right onto Clover Ln

 Destination will be on the left

8.5 mi

0.6 mi

0.2 mi



53-313 Clover Ln

DeFuniak Springs, FL 32433

