

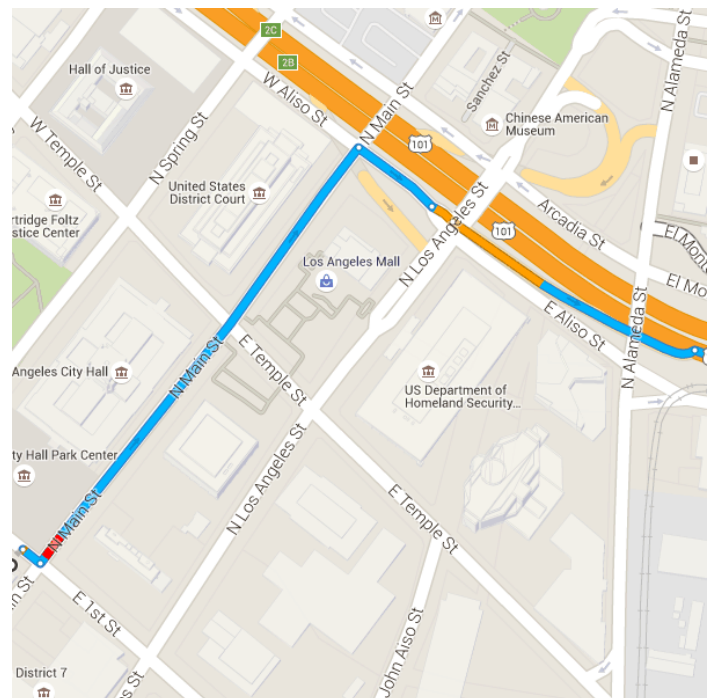
Imagery ©2015 Landsat, Data USGS, Data SIO, NOAA, U.S. Navy, NGA, GEBCO, Data LDEO-Columbia, NSF, NOAA, Data MBARI,
Map data ©2015 Google

10 mi

Los Angeles, CA

Get on US-101 S from N Main St

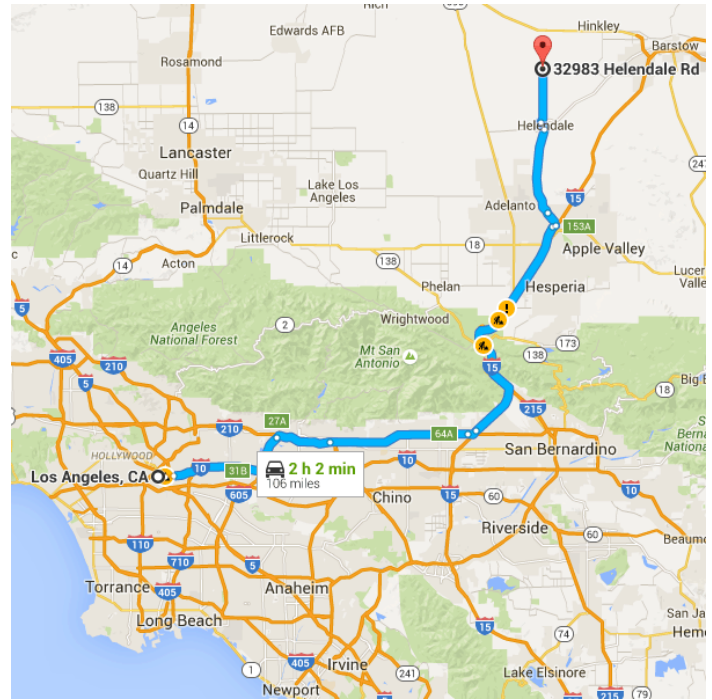
- ↑ 1. Head southeast on W 1st St toward S Main St
2 min (0.5 mi)
- ↶ 2. Turn left at the 1st cross street onto N Main St
62 ft
- ↷ 3. Turn right onto W Aliso St
0.3 mi
- ↶ 4. Use the left 2 lanes to turn slightly left to stay on W Aliso St
266 ft
- ↶ 5. Use any lane to merge onto US-101 S via the ramp to Interstate 10 Fwy E/Interstate 5 Fwy S
72 ft
- 0.1 mi



Take I-10 E, CA-210 and I-15 N to CA-18/D St in
Victorville. Take exit 153A from I-15 N

1 h 19 min (83.1 mi)

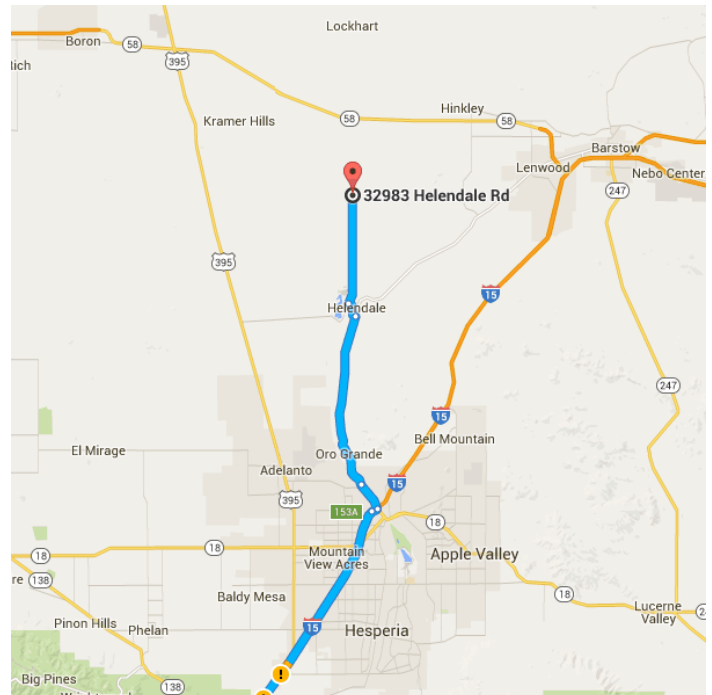
6. Merge onto US-101 S
0.7 mi
7. Keep left at the fork to continue on San Bernardino Fwy, follow signs for San Bernardino/Interstate 10 E
1.3 mi
8. Continue onto I-10 E/San Bernardino Fwy
12.1 mi
9. Take exit 31B to merge onto I-605 N
5.3 mi
10. Use the right 2 lanes to take exit 27A to merge onto I-210 E/Foothill Fwy toward Foothill Fwy/San Bernardino
7.8 mi
11. Continue onto CA-210/Foothill Fwy
19.0 mi
12. Use the right 3 lanes to take exit 64A toward Barstow
1.4 mi
13. Merge onto I-15 N
35.1 mi
14. Take exit 153A for D St/CA-18
0.4 mi



Take National Trails Hwy to Helendale Rd

42 min (22.5 mi)

15. Turn left onto CA-18/D St (signs for Oro Grande/George AFB)
[Continue to follow D St](#)
2.0 mi
16. Continue onto National Trails Hwy
12.0 mi
17. Turn left onto Vista Rd
1.1 mi
18. Turn right onto Helendale Rd
7.3 mi



32983 Helendale Rd

California



Continued Directions

At the end of the Google Earth directions turn left and continue along the dirt road for 1 mile. Follow the road as it turns left and continue 0.5 of a mile. Turn right and follow the dirt road for 0.26 of a mile. SE corner of property on right.