

Map data ©2015 Google 50 mi

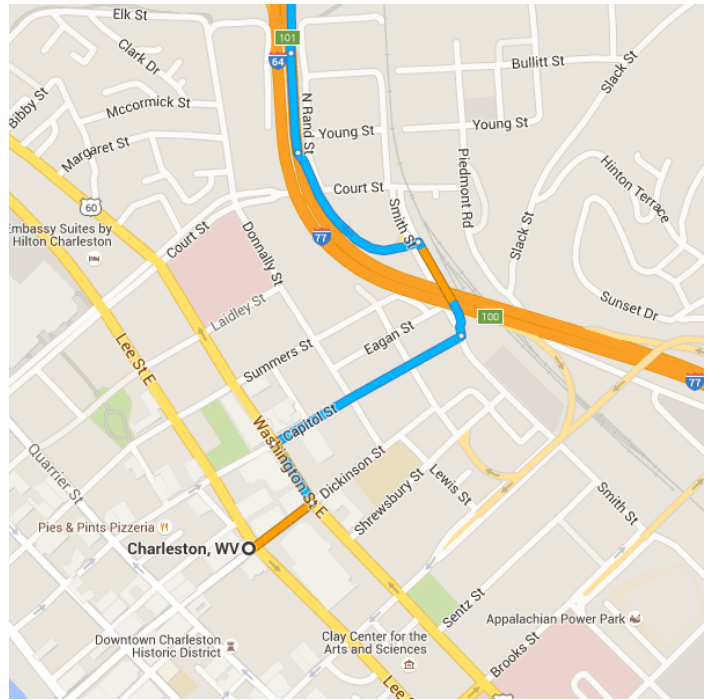
### Charleston, WV

#### Get on I-64 W/I-77 N from Capitol St

- 3 min (0.6 mi)
  - 1. Head northeast on Dickinson St toward Lee St E
    - 413 ft
  - 2. Turn left at the 2nd cross street onto Washington St E
    - 374 ft
  - 3. Turn right at the 1st cross street onto Capitol St
    - 0.2 mi
  - 4. Turn left onto Smith St
    - 0.1 mi

- 5. Turn left to merge onto I-64 W/I-77 N toward I-79/Parkersburg/Huntington

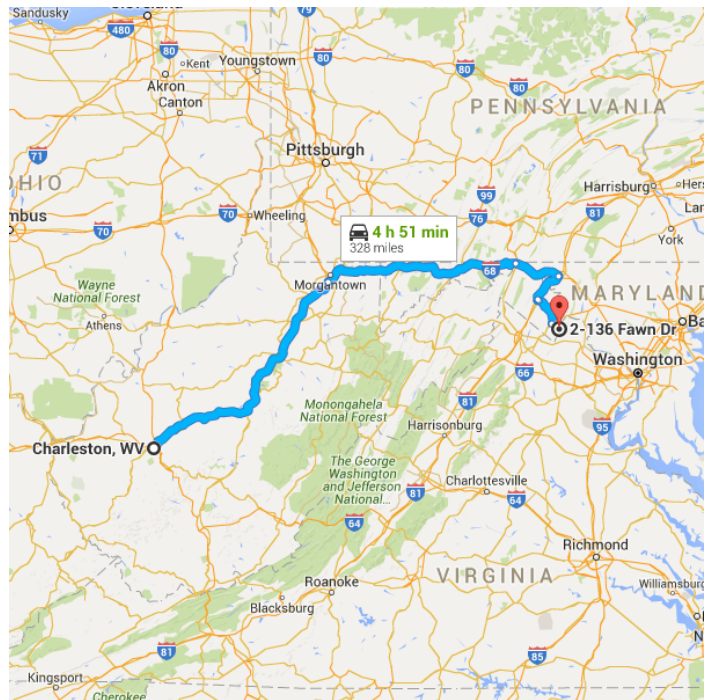
0.2 mi



Take I-79 N and I-68 E to WV-45 E in Norborne.  
Take exit 12 from I-81 S

4 h 25 min (305 mi)

- 6. Merge onto I-64 W/I-77 N  
0.1 mi
- 7. Use the right 2 lanes to take the Interstate 77 N/Interstate 79 N exit toward Parkersburg  
0.5 mi
- 8. Continue onto I-77 N  
1.4 mi
- 9. Keep right at the fork to continue on I-79 N, follow signs for Clarksburg  
148 mi
- 10. Use the right 2 lanes to take exit 148 for I-68 E toward Cumberland  
0.3 mi
- 11. Continue onto I-68 E  
  - Entering Maryland
 112 mi
- 12. Use the right 2 lanes to take exit 82A-82B to merge onto I-70 E/US-40 E toward Hagerstown  
  - Continue to follow I-70 E
 24.7 mi



- 13. Take exit 26 to merge onto I-81 S toward Roanoke  
i Entering West Virginia  


---

 17.8 mi
- 14. Take exit 12 for W Virginia 45 toward W Virginia 9/Winchester Ave/Charles Town  


---

 0.3 mi

**Take WV-9 E and WV-115 to Fawn Dr in Kabletown**

- 30 min (22.8 mi)
- 15. Use the left 2 lanes to turn left onto WV-45 E  


---

 1.0 mi
- 16. Continue onto WV-9 E  


---

 15.7 mi
- 17. Turn right at WV-115 N  


---

 0.2 mi
- 18. Turn right onto WV-115  


---

 3.5 mi
- 19. Turn right onto Mission Rd  


---

 1.0 mi
- 20. Turn left onto Gate One Rd  


---

 272 ft
- 21. Turn left onto Red Bird Ln  


---

 0.2 mi
- 22. Turn right onto Wildrose Ln  


---

 0.2 mi
- 23. Turn left onto Mad Hatter Rd  


---

 0.3 mi
- 24. Turn left onto Johnnycake Ln  


---

 469 ft
- 25. Turn right onto Cub Run Ln  


---

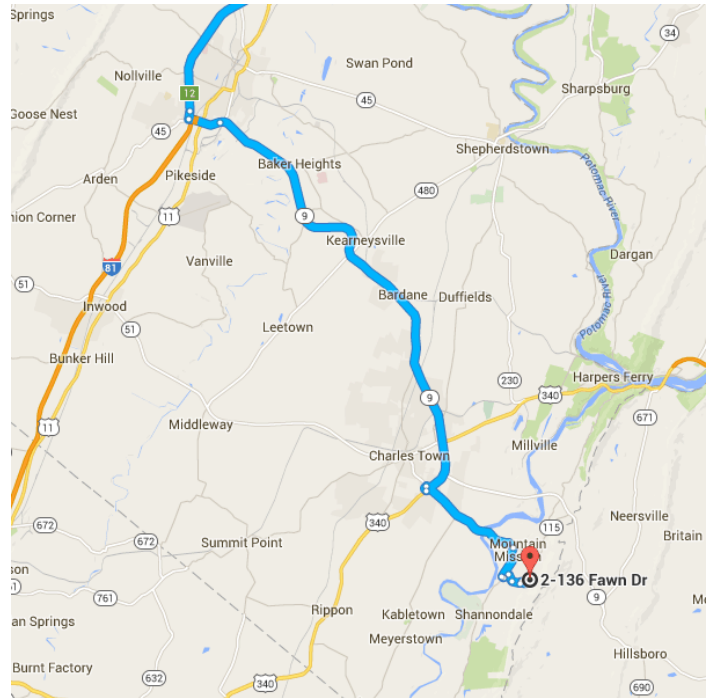
 0.2 mi
- 26. Turn right onto Thrush Ln  


---

 135 ft
- 27. Turn left onto Fawn Dr  
i Destination will be on the right  


---

 0.1 mi



**2-136 Fawn Dr**

Harpers Ferry, WV 25425

These directions are for planning purposes only. You may find that construction projects, traffic, weather, or other events may cause conditions to differ from the map results, and you should plan your route accordingly. You must obey all signs or notices regarding your route.

