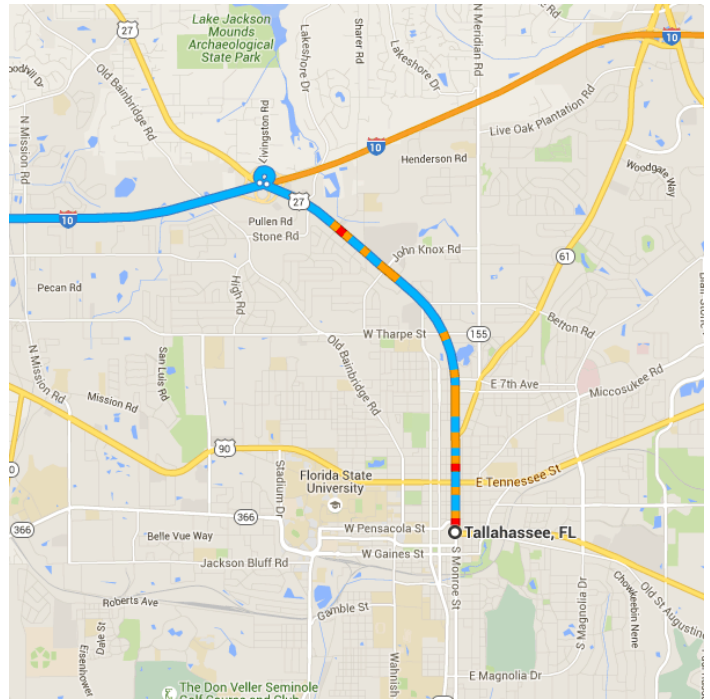





## Tallahassee, FL

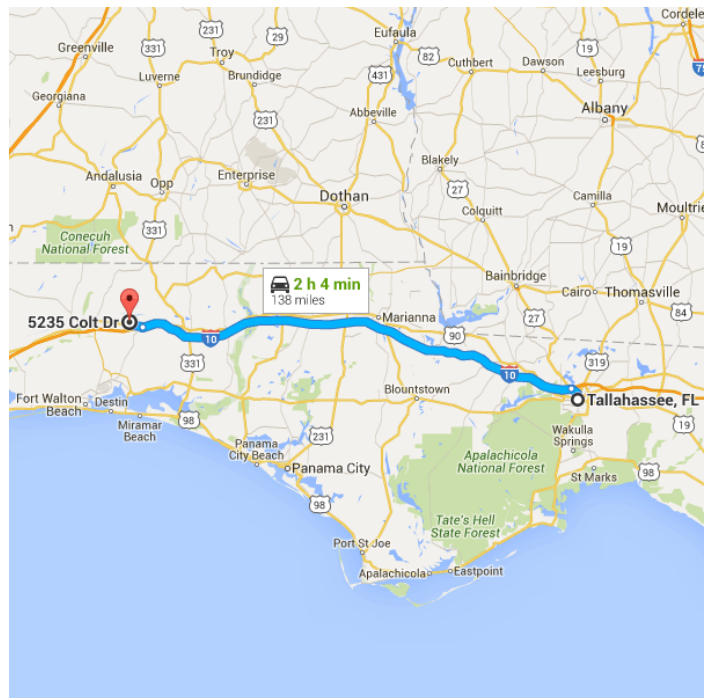
### Get on I-10 W

1. Head north on S Monroe St toward E Pensacola St  
11 min (4.2 mi)
2. Slight right to merge onto I-10 W toward Pensacola  
3.9 mi
- 0.3 mi





**Follow I-10 W to FL-285 N in Walton County.  
Take exit 70 from I-10 W**

- |   |  |
|---|--|
|   | 1 h 45 min (129 mi)  |
|  | 3. Merge onto I-10 W   |
|   | 129 mi   |
|  | 4. Take exit 70 for FL-285 toward<br>Niceville/Eglin AFB/Hurlburt                      |
|   | 0.2 mi   |
|  | 5. Keep right at the fork, follow signs for FL-<br>285 N/US-90 and merge onto FL-285 N |
|   | 322 ft   |



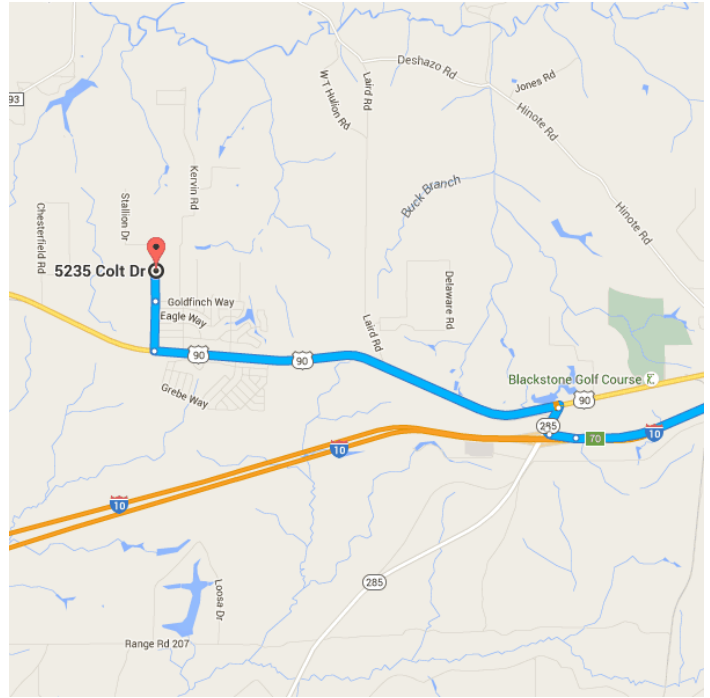
**Take US-90 W to 1st Ave/Colt Dr in Okaloosa  
County**

- |   |                           |
|---|---------------------------|
|   | 7 min (4.6 mi)            |
|  | 6. Merge onto FL-285 N    |
|   | 0.2 mi                    |
|  | 7. Turn left onto US-90 W |
|   | 3.7 mi                    |

- 8. Turn right onto Hibiscus Ave
- 9. Turn left onto 1st Ave/Colt Dr
- 📍 Destination will be on the right

0.4 mi

0.3 mi



5235 Colt Dr

Crestview, FL 32539

