

Map data ©2015 Google 10 mi

Orlando, FL

Get on I-4 E from W Anderson St

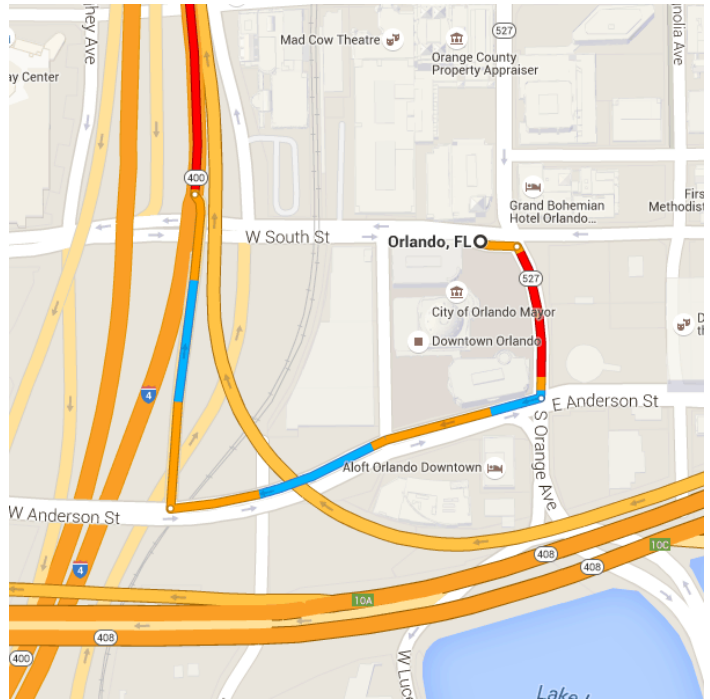
- ↑ 1. Head east on W South St toward S Orange Ave

2 min (0.5 mi)
- ➡ 2. Turn right onto S Orange Ave




108 ft
- ➡ 3. Turn right onto W Anderson St

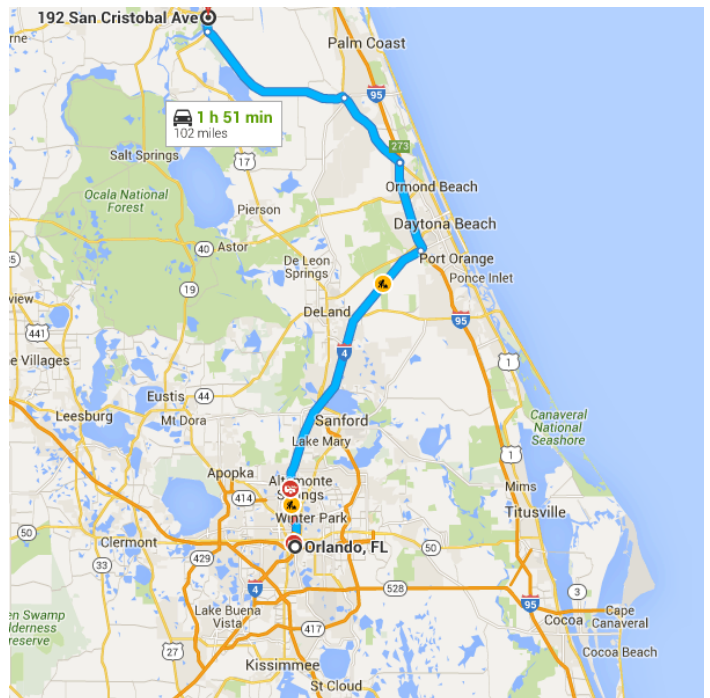
463 ft
- ➡ 4. Turn right to merge onto I-4 E

0.2 mi





Continue on I-4 E to Volusia County. Take exit 273 from I-95 N

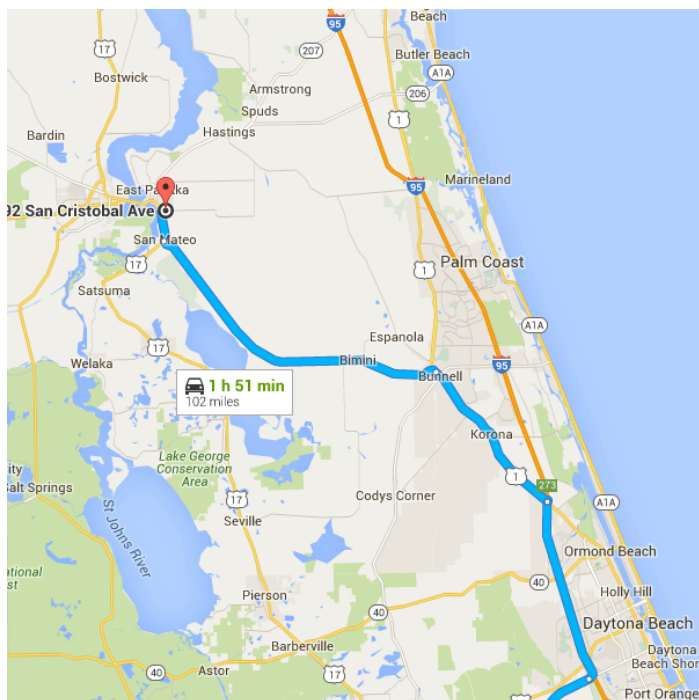
- | | |
|---|---|
| | 56 min (62.6 mi) |
|  | 5. Merge onto I-4 E |
| | 48.9 mi |
|  | 6. Use the left lane to merge onto I-95 N toward Jacksonville |
| | 13.4 mi |
|  | 7. Take exit 273 for US-1 toward Ormond Beach/Bunnell |
| | 0.3 mi |



Follow N US 1 N and FL-100 W/FL-20 W to San Cristobal Ave in Putnam County

- | | |
|---|-------------------------------------|
| | 43 min (38.7 mi) |
|  | 8. Turn right onto N US 1 N |
| | 12.5 mi |
|  | 9. Turn right onto FL-100 W/FL-20 W |
| | 23.7 mi |

- ↗ 10. Slight right onto US-17 N
 - ↘ 11. Turn right onto Kane Rd
 - ↑ 12. Continue onto Pinta St
 - ↘ 13. Turn right onto San Cristobal Ave
- [i](#) Destination will be on the left
- 2.1 mi
- 0.3 mi
- 387 ft
- 190 ft



192 San Cristobal Ave

East Palatka, FL 32131

