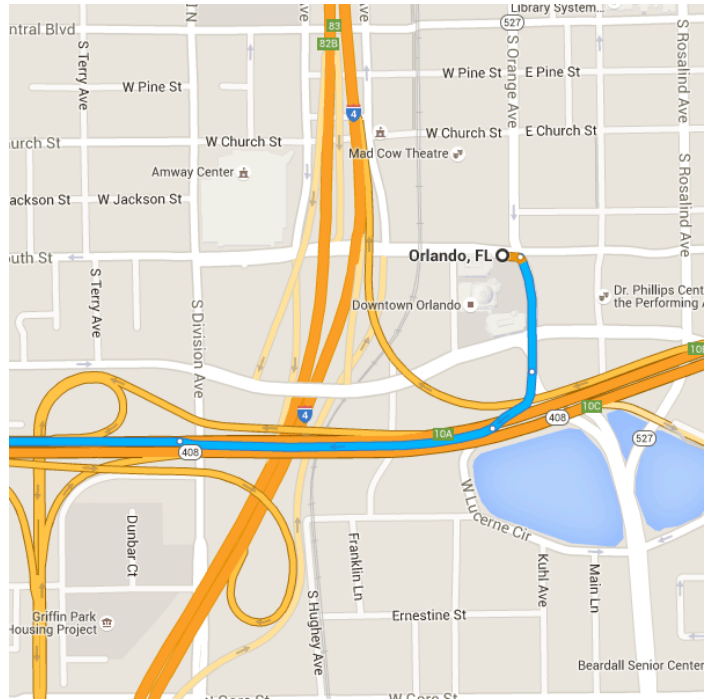


Map data ©2015 Google 2 mi

Orlando, FL

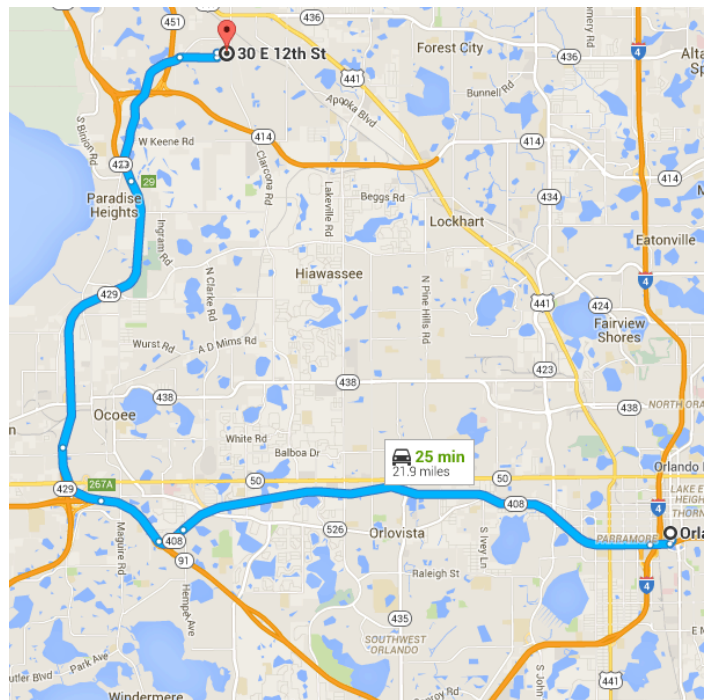
Get on FL-408 W

- ↑ 1. Head east on W South St toward S Orange Ave
108 ft
- 2. Turn right onto S Orange Ave
0.1 mi
- 3. Turn right onto N Lucerne Cir W
443 ft
- ⤴ 4. Use the right 2 lanes to take the Toll ramp
0.4 mi



Continue on FL-408 W. Take FL-429 N to Ocoee Apopka Rd in Apopka. Take exit 29 from FL-429 N

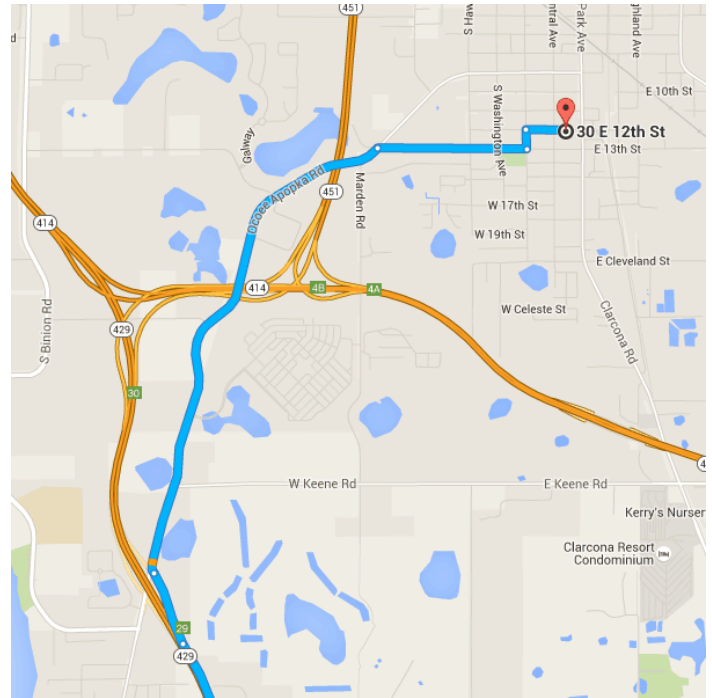
- | | |
|--|--|
| | 17 min (18.0 mi) |
| | 5. Merge onto FL-408 W
Toll road |
| | 8.9 mi |
| | 6. Use the right 2 lanes to take the Florida's Turnpike N exit toward Ocala
Toll road |
| | 0.6 mi |
| | 7. Merge onto FL-91/Florida's Turnpike
Toll road |
| | 1.3 mi |
| | 8. Use the right 2 lanes to take exit 267A toward FL-429 N/Apopka
Toll road |
| | 1.4 mi |
| | 9. Merge onto FL-429 N
Toll road |
| | 5.5 mi |
| | 10. Take exit 29 for County Road 437A/Ocoee Apopka Road |
| | 0.3 mi |



Continue on Ocoee Apopka Rd. Drive to W 12th

St in South Apopka

- 6 min (3.3 mi)
11. Use the right lane to merge onto Ocoee Apopka Rd
 12. Turn right onto W 13th St
 13. Turn left at the 3rd cross street onto S Lake Ave/Marvin C. Zanders Ave
 14. Turn right onto W 12th St
- 2.4 mi
- 0.7 mi
- 453 ft
- 0.2 mi
- [Destination will be on the right](#)



30 E 12th St

Apopka, FL 32703

