

Map data ©2015 Google 20 mi

Colorado Springs, CO

Get on I-25 S

- ↑

1. Head northwest on E Pikes Peak Ave toward US-85 N/US-87 N

5 min (1.7 mi)
- ↶

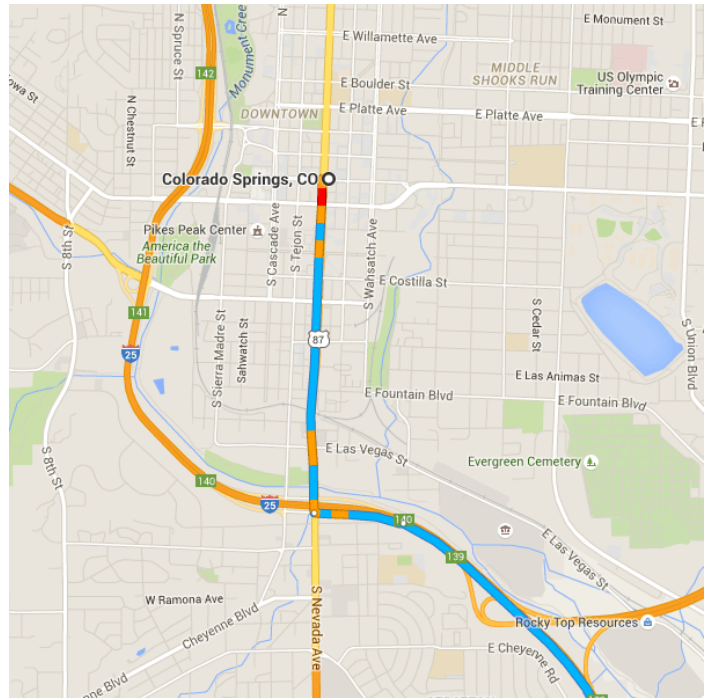
2. Turn left at the 1st cross street onto S Nevada Ave

59 ft
- ⤴

3. Turn left to merge onto I-25 S

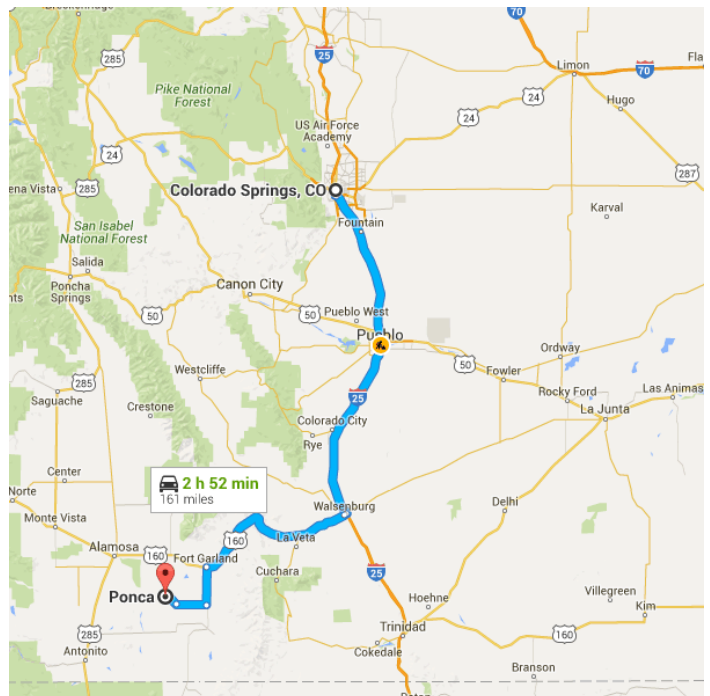
1.3 mi
- ⤴

0.4 mi



Follow I-25 S to US-160 W in Huerfano County.
Take exit 50 from I-25 S

- | | | |
|----|-----------------------------|----------------------|
| | | 1 h 14 min (89.7 mi) |
| 4. | Merge onto I-25 S | |
| | | 89.6 mi |
| 5. | Take exit 50 for U.S. 160 W | |
| | | 0.2 mi |



Follow US-160 W, CO-159 S and Co Rd X to
Ponca in Costilla County

- | | | |
|----|---------------------------------|----------------------|
| | | 1 h 32 min (69.5 mi) |
| 6. | Turn left onto US-160 W | |
| | | 0.9 mi |
| 7. | Turn left onto US-160 W/Main St | |
| | | 0.1 mi |

- 8. Turn right at the 2nd cross street onto US-160 W/W 7th St

[Continue to follow US-160 W](#)

47.0 mi
- ↶ 9. Turn left onto CO-159 S

9.7 mi
- 10. Turn right onto Co Rd X

7.8 mi
- 11. Turn right onto Rd 11

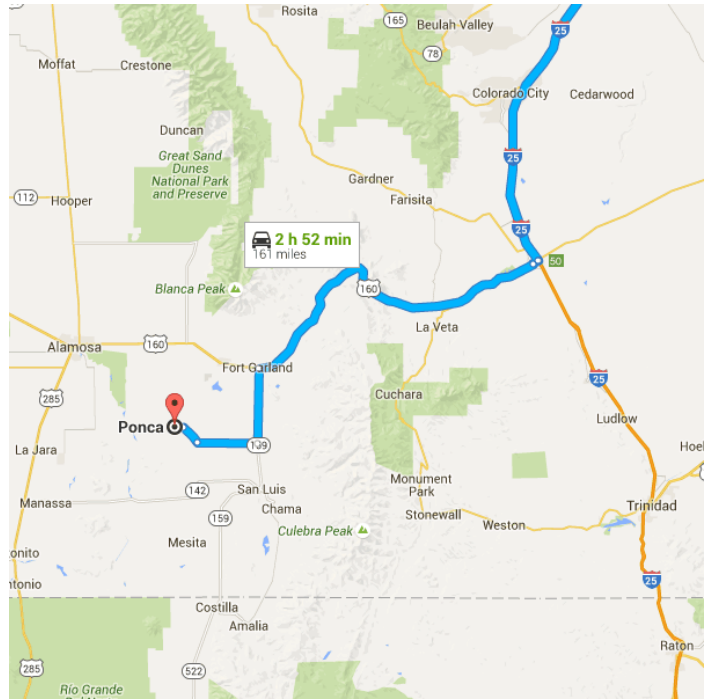
2.8 mi
- ↶ 12. Slight left onto Rd Z

0.7 mi
- ↑ 13. Continue onto Rd Z

0.3 mi
- 14. Turn right onto Ponca

[Destination will be on the left](#)

318 ft



Ponca

Blanca, CO 81123

