

Map data ©2015 Google, INEGI 50 mi

Los Angeles, CA

Get on US-101 S from N Main St

- ↑ 1. Head southeast on W 1st St toward S Main St

2 min (0.5 mi)
- ↶ 2. Turn left at the 1st cross street onto N Main St

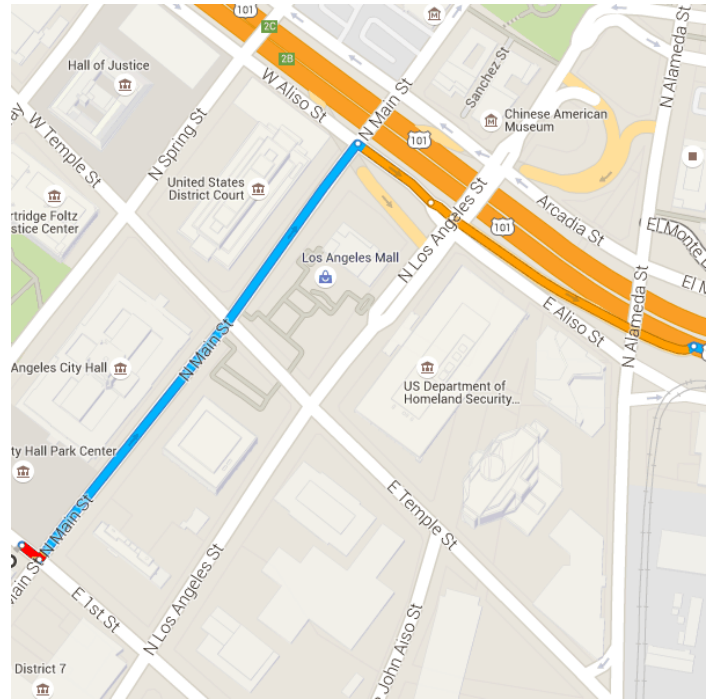
62 ft
- ↷ 3. Turn right onto W Aliso St

0.3 mi
- ↶ 4. Use the left 2 lanes to turn slightly left to stay on W Aliso St

266 ft
- 72 ft

5. Use any lane to merge onto US-101 S via the ramp to Interstate 10 Fwy E/Interstate 5 Fwy S

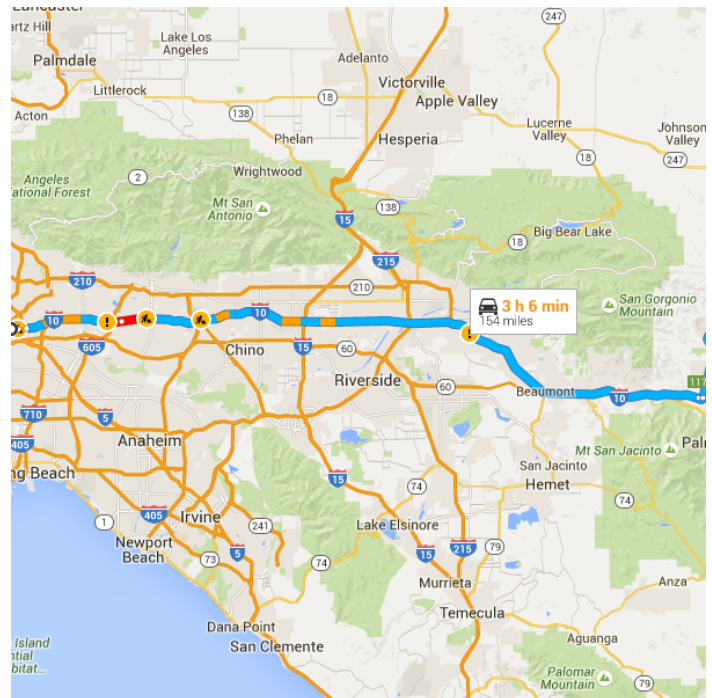
0.1 mi



Follow I-10 E to Riverside County. Take exit 117 from I-10 E

1 h 34 min (100 mi)

6. Merge onto US-101 S
- 0.7 mi
7. Keep left at the fork to continue on San Bernardino Fwy, follow signs for San Bernardino/Interstate 10 E
- 1.3 mi
8. Continue onto I-10 E/San Bernardino Fwy
- 13.2 mi
9. Keep left to stay on I-10 E
- 84.1 mi
10. Take exit 117 for CA-62 toward 29 Palms/Yucca Valley
- 0.9 mi

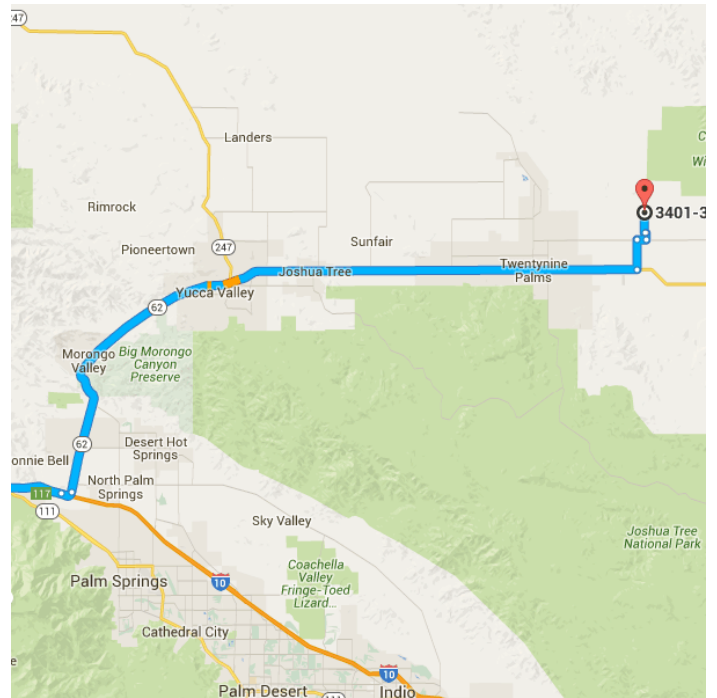


Follow CA-62 E/29 Palms Hwy to Gayley Ln in San Bernardino County

1 h 7 min (53.3 mi)

11. Continue onto CA-62 E/29 Palms Hwy
- 48.7 mi
12. Turn left onto Godwin Rd
- 2.0 mi

- 13. Turn right onto Amboy Rd
 - 14. Turn left at the 1st cross street onto Nevada Trail
 - 15. Turn left onto Ward Ln
 - 16. Slight right toward Gayley Ln
 - 17. Slight right onto Gayley Ln
- i** Destination will be on the right



3401-3585 Gayley Ln

Twentynine Palms, CA 92277

