

Imagery ©2015 Landsat, Map data ©2015 Google 20 mi

Salt Lake City, UT

Get on I-80 W from W 400 S/University Blvd and
W 500 S/Cesar E. Chavez Blvd

- ↑ 1. Head west on W 400 S/University Blvd toward Main St E

0.4 mi
- ↶ 2. Turn left onto 300 W

0.2 mi
- ↷ 3. Use the right lane to turn right at the 1st cross street onto W 500 S/Cesar E. Chavez Blvd

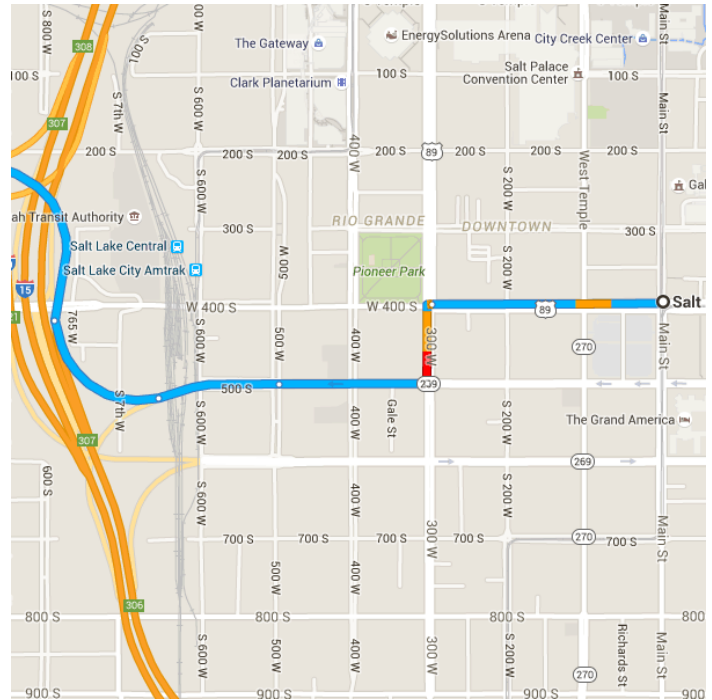
0.3 mi
- ⬆ 4. Take the I-80 E/I-80 W ramp on the left to Las Vegas/Cheyenne/Reno/S.L. International Airport

0.2 mi



5. Keep right at the fork, follow signs for I-80 W/Reno/S.L. International Airport and merge onto I-80 W

0.3 mi



Follow I-80 W to NV-233 E in Elko County. Take exit 378 from I-80 W

2 h 3 min (151 mi)



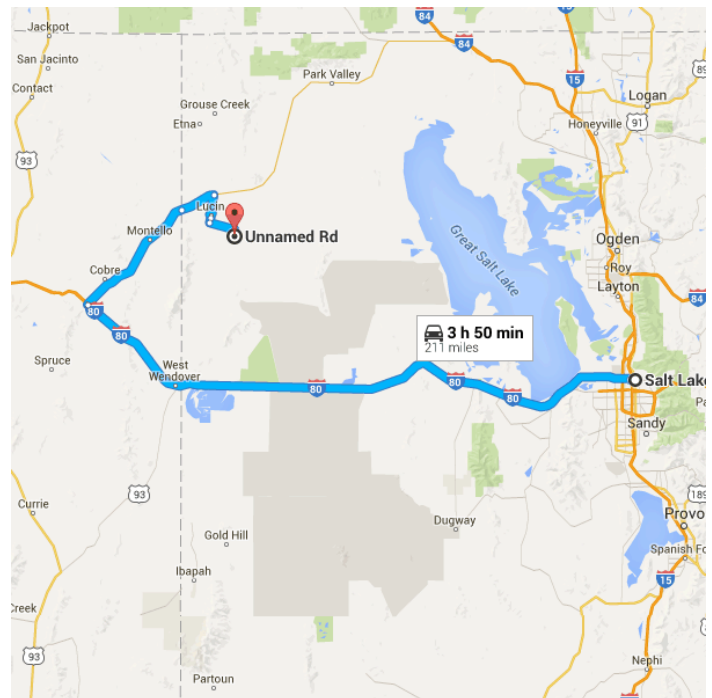
6. Merge onto I-80 W
 Entering Nevada

151 mi



7. Take exit 378 for NV-233 toward Oasis/Montello

0.3 mi



Continue on NV-233 E to your destination in Box Elder County

1 h 45 min (58.5 mi)



8. Turn right onto NV-233 E
 Entering Utah

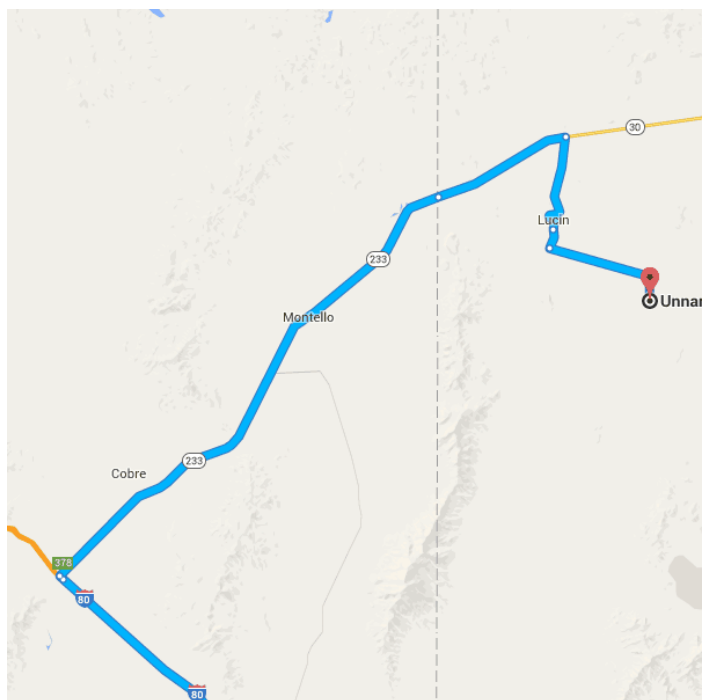
34.1 mi



9. Continue onto UT-30 E

8.7 mi

- 10. Turn right onto Grouse Creek Rd
6.5 mi
- ↑ 11. Continue onto Pilot Mountain Rd
1.2 mi
- ↶ 12. Turn left onto Little Pigeon Rd
6.4 mi
- 13. Turn right
1.5 mi



Unnamed Rd

Wendover, UT 84083

