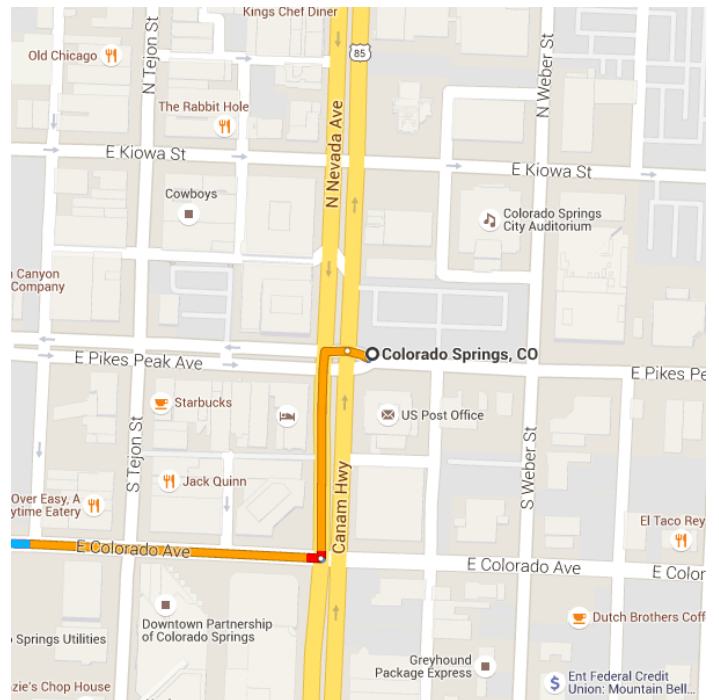




Imagery ©2015 Landsat, Map data ©2015 Google 10 mi

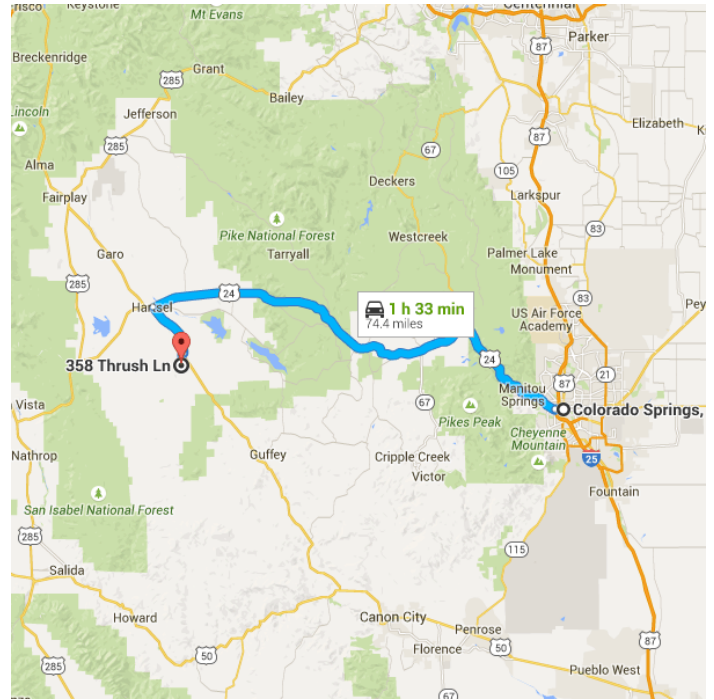
### Colorado Springs, CO

↑ Head northwest on E Pikes Peak Ave  
toward US-85 N/US-87 N  
\_\_\_\_\_ 3 s (59 ft)



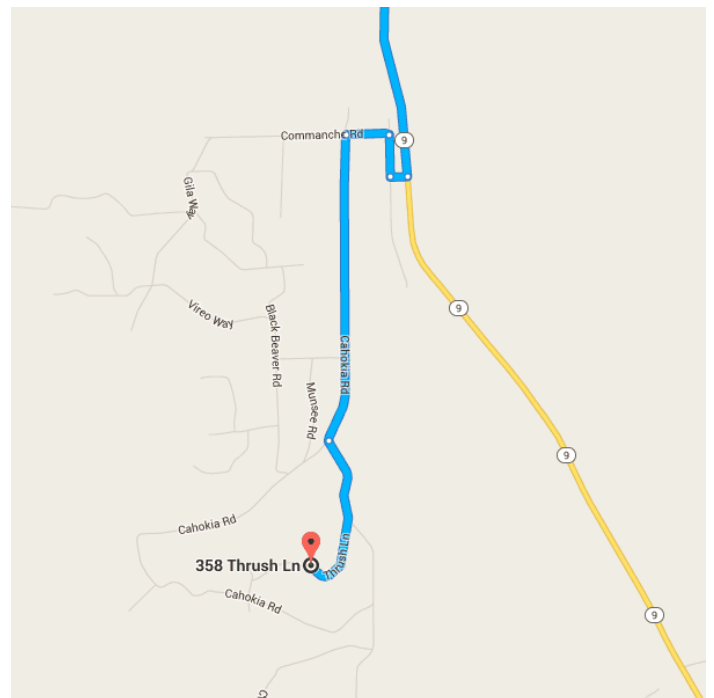
Take US-24 W to Comanche Trail in Park County  
\_\_\_\_\_ 1 h 25 min (72.0 mi)

- ↶ 2. Turn left at the 1st cross street onto S Nevada Ave  
\_\_\_\_\_ 0.1 mi
- ↷ 3. Turn right onto E Colorado Ave  
\_\_\_\_\_ 1.1 mi
- ↶ 4. Turn left onto S Limit St  
\_\_\_\_\_ 0.2 mi
- ↷ 5. Turn right onto US-24 W  
\_\_\_\_\_ 63.3 mi
- ↶ 6. Turn left onto CO-9 S  
\_\_\_\_\_ 7.4 mi



### Take Cahokia Rd to Thrush Ln

- \_\_\_\_\_ 10 min (2.3 mi)
- ↷ 7. Turn right onto Comanche Trail  
\_\_\_\_\_ 361 ft
- ↑ 8. Comanche Trail turns right and becomes Comanche Rd  
\_\_\_\_\_ 0.2 mi
- ↶ 9. Turn left to stay on Comanche Rd  
\_\_\_\_\_ 0.2 mi
- ↶ 10. Turn left at the 1st cross street onto Cahokia Rd  
\_\_\_\_\_ 1.2 mi
- ↷ 11. Slight left onto Thrush Ln  
  - i Destination will be on the right  
\_\_\_\_\_ 0.7 mi



## 358 Thrush Ln

Guffey, CO 80820

These directions are for planning purposes only. You may find that construction projects, traffic, weather, or other events may cause conditions to differ from the map results, and you should plan your route accordingly. You must obey all signs or notices regarding your route.

