



Google

Casper, WY to Unnamed Rd, Rawlins, WY 82301

Drive 129 miles, 3 h 3 min

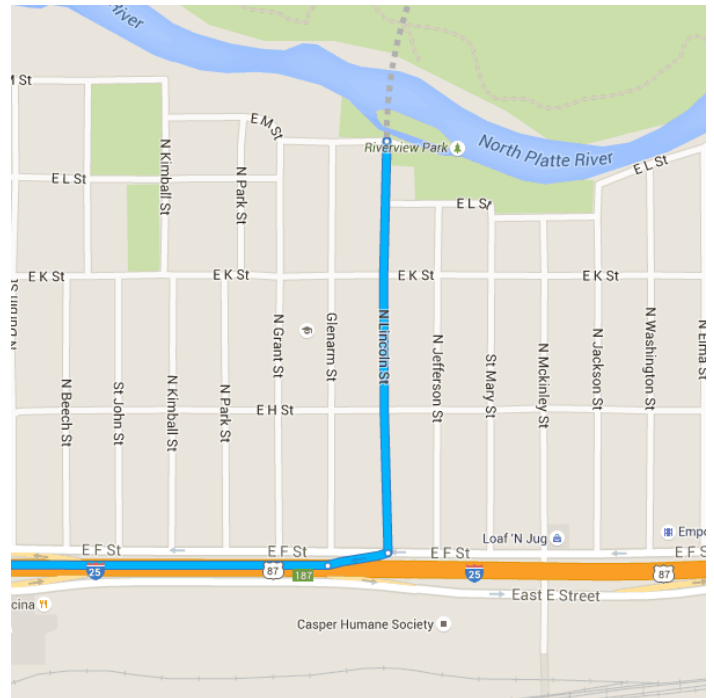


Imagery ©2015 Landsat, Map data ©2015 Google 10 mi

Casper, WY

Get on I-25 N

- 2 min (0.4 mi)
- ↑ 1. Head south on N Lincoln St toward E L St
- 0.4 mi
- ↗ 2. Turn right to merge onto I-25 N
- 305 ft



Follow WY-220 W and US-287 S to Sweetwater County

1 h 56 min (113 mi)

- ↑ 3. Merge onto I-25 N

0.7 mi
- ↘ 4. Take exit 188B for WY-220 W/Poplar St

0.2 mi
- ↙ 5. Turn left onto WY-220 W/N Poplar St

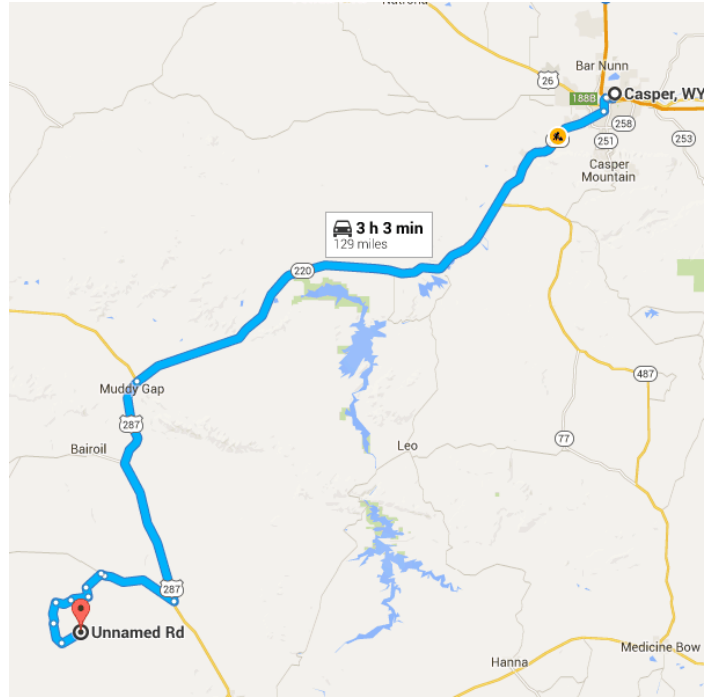
1.7 mi
- ↘ 6. Turn right onto WY-220 W/CY Ave
i Continue to follow WY-220 W

71.0 mi
- ↑ 7. Continue onto US-287 S

29.0 mi
- ↘ 8. Turn right onto Oil Rd to Mines

9.5 mi
- ↑ 9. Continue onto Mineral Exploration Rd

0.6 mi



Take Stratton Rd to your destination

1 h 6 min (16.2 mi)

- ↙ 10. Turn left

2.4 mi
- ↙ 11. Turn left

1.2 mi
- ↘ 12. Turn right at the 1st cross street onto Stratton Rd

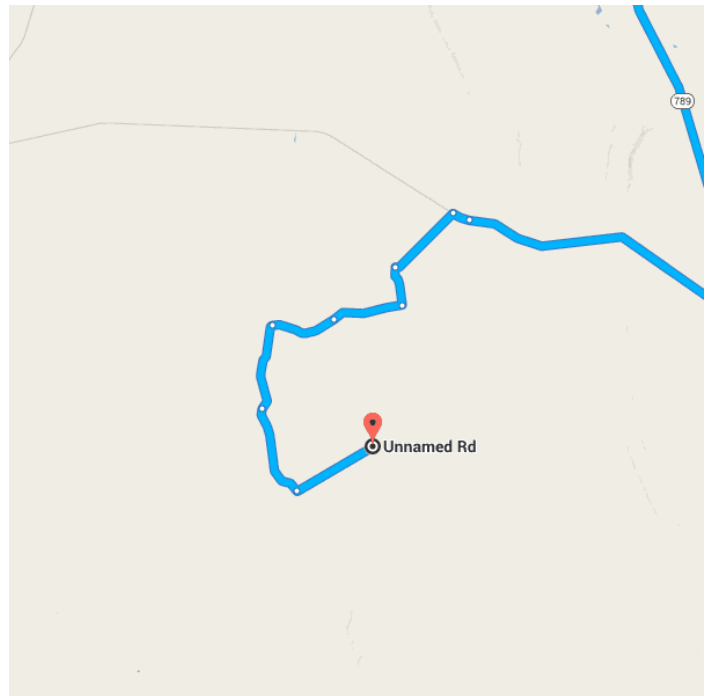
2.2 mi
- ↘ 13. Turn right to stay on Stratton Rd

2.0 mi
- ↙ 14. Turn left

2.7 mi
- ↙ 15. Slight left

2.9 mi
- ↙ 16. Turn left

2.7 mi



Unnamed Rd

Rawlins, WY 82301

These directions are for planning purposes only. You may find that construction projects, traffic, weather, or other events may cause conditions to differ from the map results, and you should plan your route accordingly. You must obey all signs or notices regarding your route.



Continued Directions

At the end of the Google earth directions turn left along the dirt road and follow it for 0.87 of a mile to the SE corner of the property.