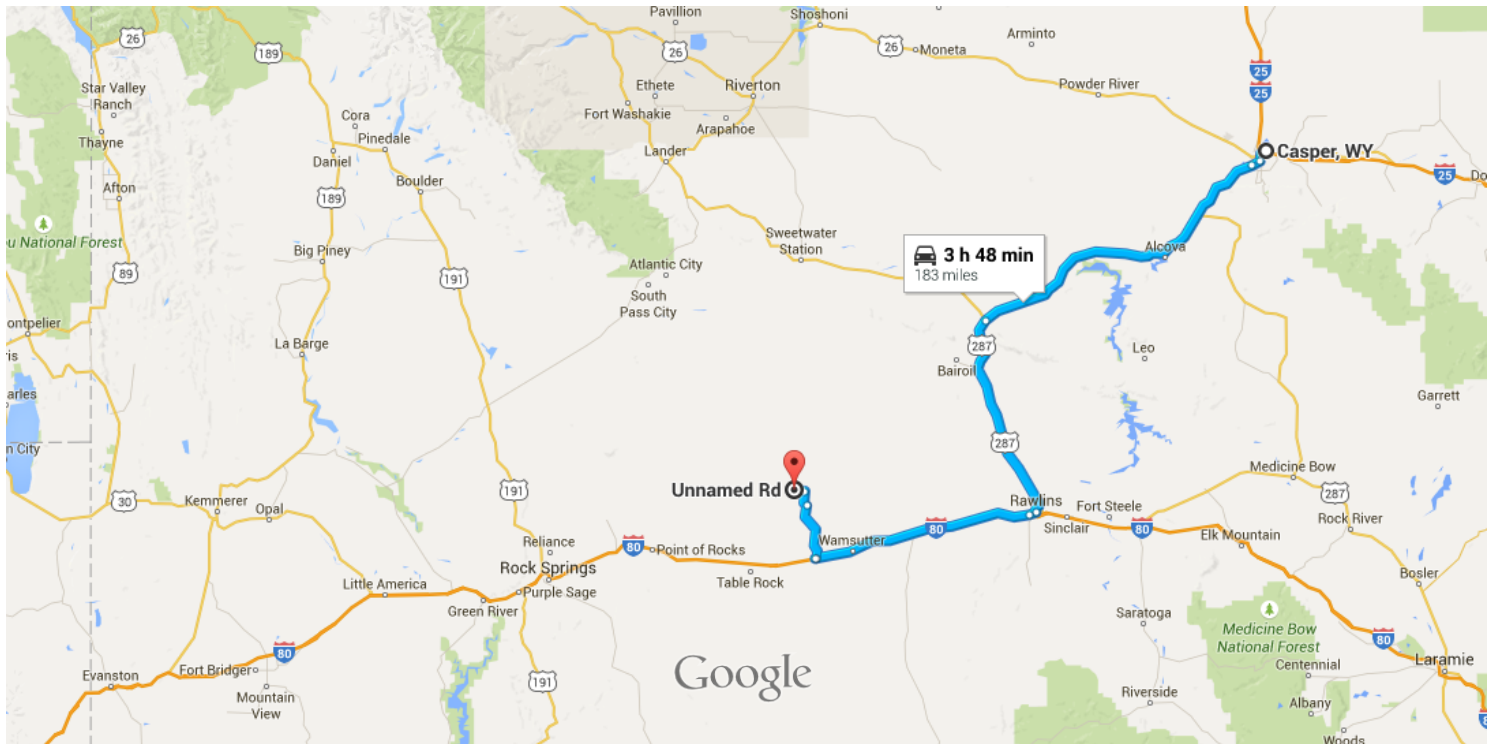




Google

Casper, WY to Unnamed Rd, Wamsutter, WY 82336

Drive 183 miles, 3 h 48 min



## o Casper, WY

Get on I-25 N

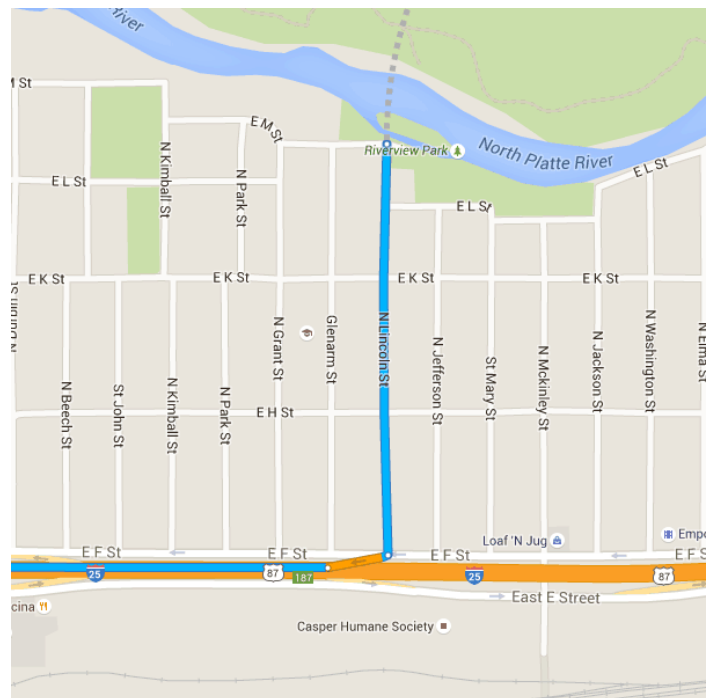
\_\_\_\_\_ 0.4 mi / 2 min

↑ 1. Head **south** on N Lincoln St toward E L St

\_\_\_\_\_ 0.4 mi

↗ 2. Turn **right** to merge onto I-25 N

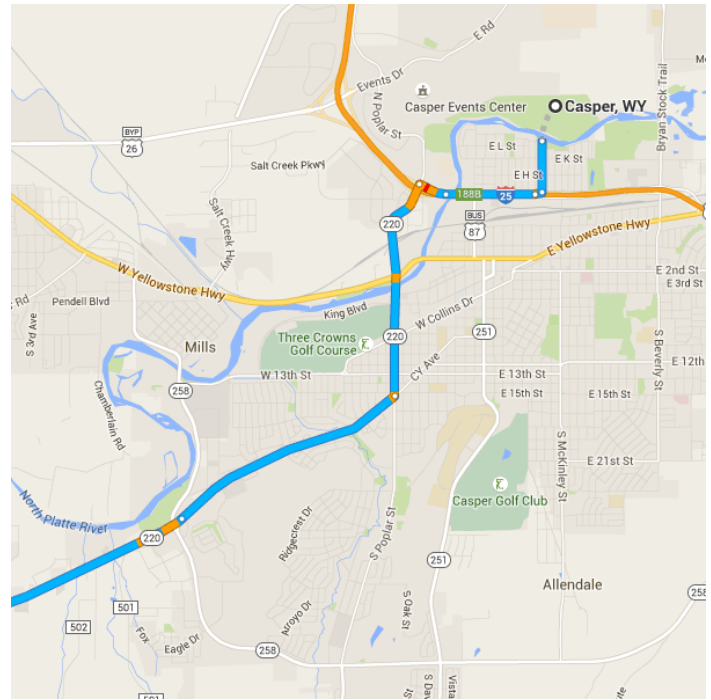
\_\_\_\_\_ 305 ft



Continue to WY-220 W/CY Ave

\_\_\_\_\_ 4.4 mi / 10 min

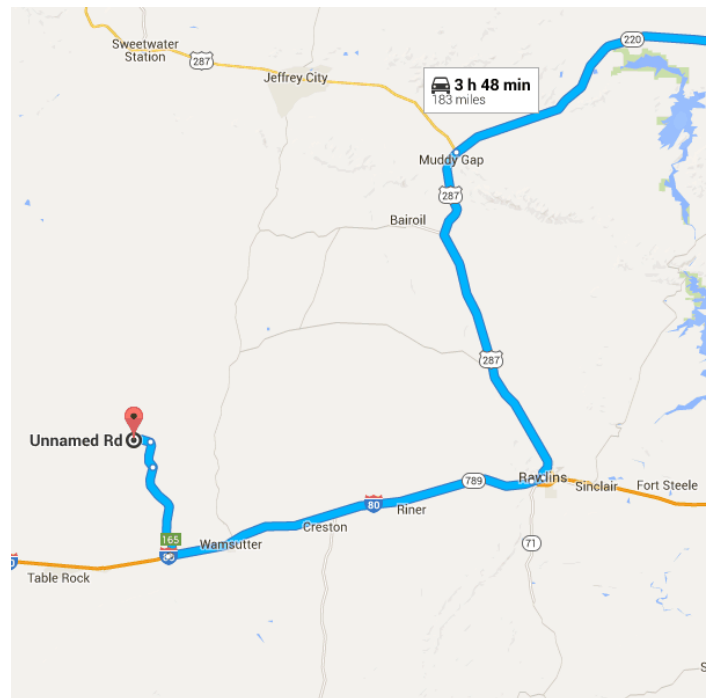
- ↑ 3. Merge onto I-25 N  
 \_\_\_\_\_ 0.7 mi
- ↘ 4. Take exit 188B for WY-220 W/Poplar St  
 \_\_\_\_\_ 0.2 mi
- ↶ 5. Turn left onto WY-220 W/N Poplar St  
 \_\_\_\_\_ 1.7 mi
- ↘ 6. Turn right onto WY-220 W/CY Ave  
 \_\_\_\_\_ 1.9 mi



- ↶ Keep left to stay on WY-220 W/CY Ave  
 \_\_\_\_\_ 69.2 mi / 1 h 4 min

Follow US-287 S and I-80 W to Sweetwater County. Take exit 165 from I-80 W  
 \_\_\_\_\_ 91.8 mi / 1 h 24 min

- ↑ 8. Continue onto US-287 S  
 \_\_\_\_\_ 44.1 mi
- ↘ 9. Turn right onto I-80 Business/W Spruce St (signs for I-80 W/US-30 W/Wyoming 789 N/Rock Spring)  
 \_\_\_\_\_ 1.5 mi
- ↑ 10. Turn right to merge onto I-80 W toward Rock Springs  
 \_\_\_\_\_ 45.9 mi
- ↘ 11. Take exit 165 toward Red Desert  
 \_\_\_\_\_ 0.3 mi



Take Red Desert Rd to your destination  
 \_\_\_\_\_ 17.0 mi / 1 h 8 min

- ↶ 12. Turn right  


---

62 ft
- ↶ 13. Turn right at Desert Flats Rd  


---

0.3 mi
- ↑ 14. Continue onto Red Desert Rd  


---

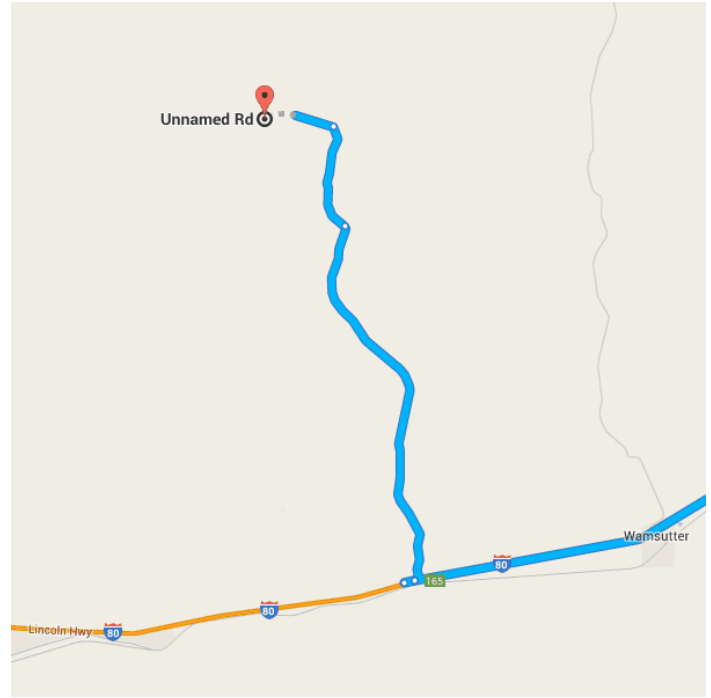
12.2 mi
- ↑ 15. Red Desert Rd turns slightly left and becomes Red Desset Rd  


---

3.3 mi
- ↷ 16. Turn left  


---

1.2 mi



**📍 Unnamed Rd**  
 Wamsutter, WY 82336

These directions are for planning purposes only. You may find that construction projects, traffic, weather, or other events may cause conditions to differ from the map results, and you should plan your route accordingly. You must obey all signs or notices regarding your route.

Map data ©2015 Google 20 mi





### Continued Directions

At the end of the Google earth directions turn right onto the dirt road and continue for 2.67 miles. Turn directly east and continue off road for 0.25 of a mile to the western border of the property.