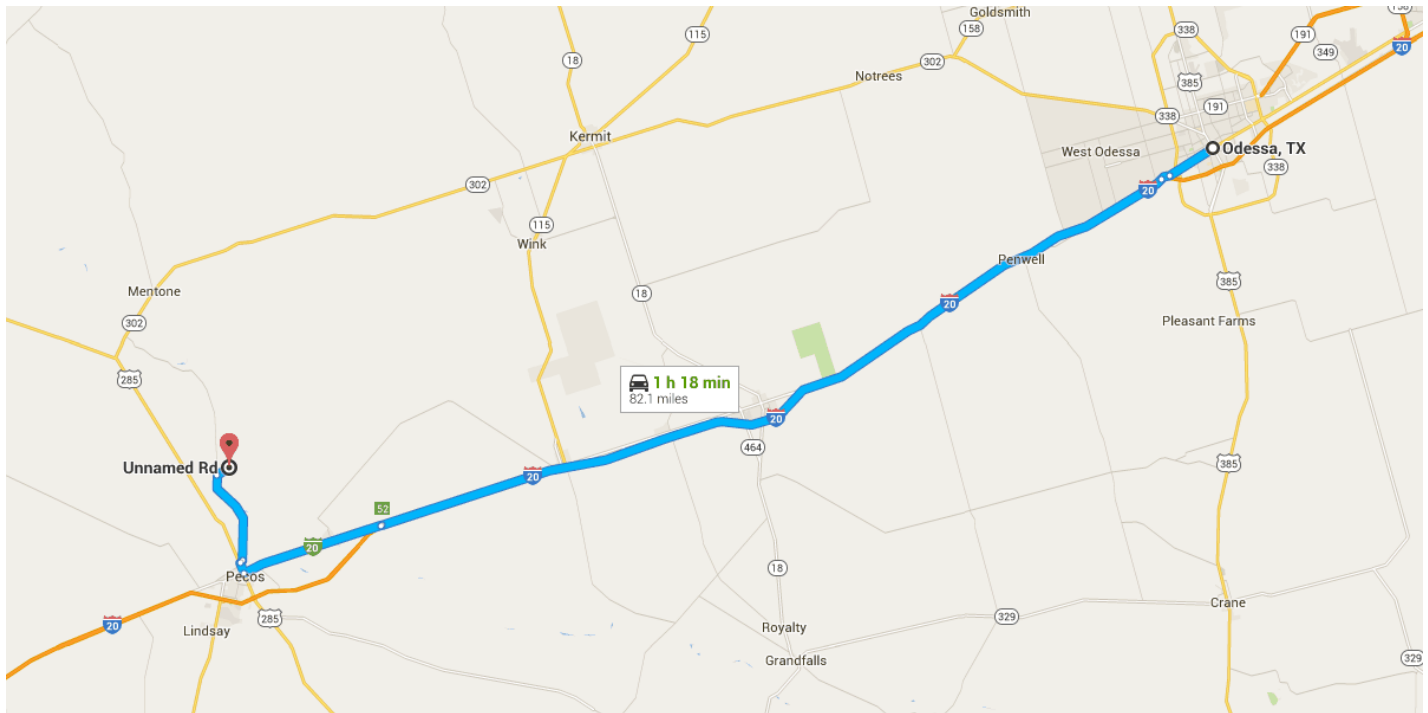




Drive 82.1 miles, 1 h 18 min

Directions from Odessa, TX to Unnamed Rd



○ Odessa, TX

Get on I-20 W in West Odessa

4.1 mi / 7 min

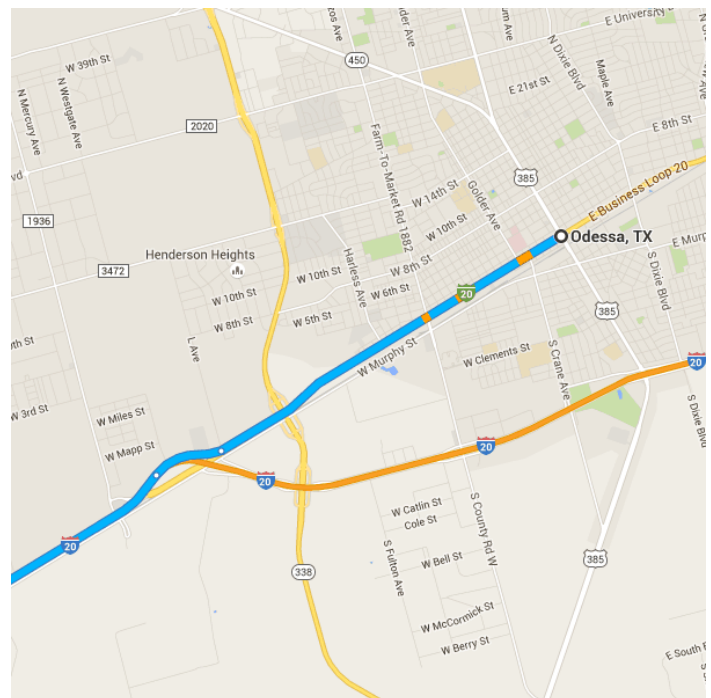
1. Head **southwest** on **I-20BUS W/W 2nd St** toward **N Grant Ave**

 Continue to follow I-20BUS W

3.5 mi

2. Use the right lane to take the **Interstate 20 W** ramp

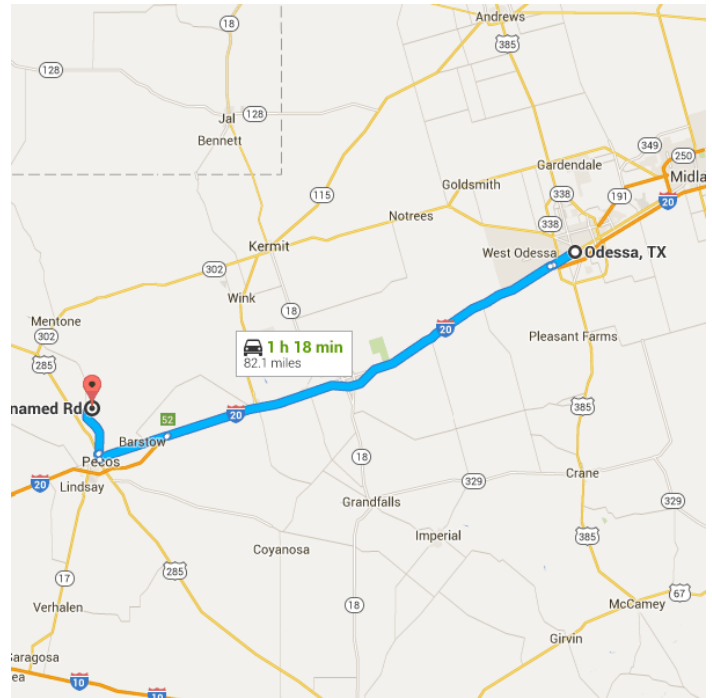
0.6 mi



Follow **I-20 W** to **I-20BUS W** in Ward County. Take exit **52** from **I-20 W**

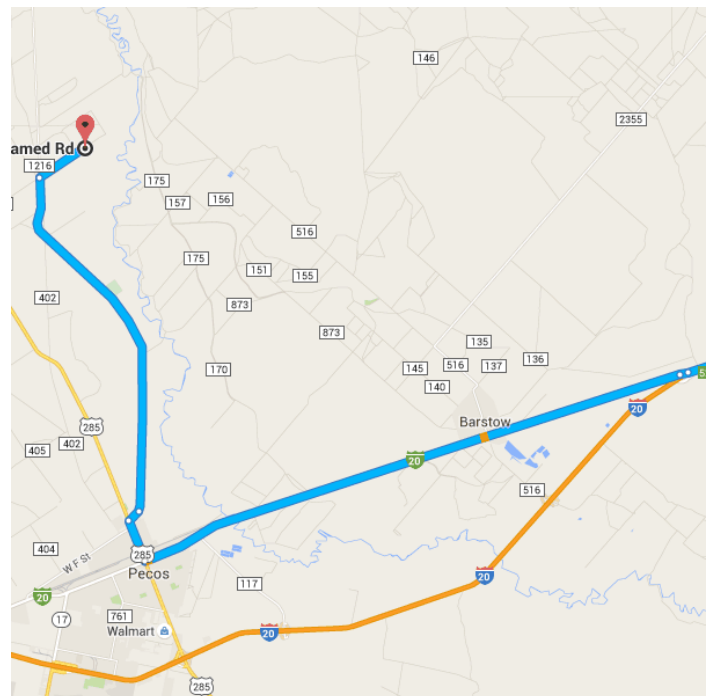
59.5 mi / 48 min

- 3. Merge onto **I-20 W**
59.4 mi
- 4. Take exit **52** for **I-20 W** toward **Barstow**
0.1 mi



Continue on **I-20BUS W** to your destination
in Reeves County

- 5. Continue onto **I-20BUS W**
9.9 mi
- 6. Turn **right** onto **US-285 N/S Cedar St**
0.8 mi
- 7. Turn **right** onto **Wells Rd**
0.2 mi
- 8. Continue onto **N Roberson Rd**
6.6 mi
- 9. Turn **right** at **Co Rd 424**
0.9 mi



Unnamed Rd
Pecos, TX 79772

These directions are for planning purposes only. You may find that construction projects, traffic, weather, or other events may cause conditions to differ from the map results, and you should plan your route accordingly. You must obey all signs or notices regarding your route.

