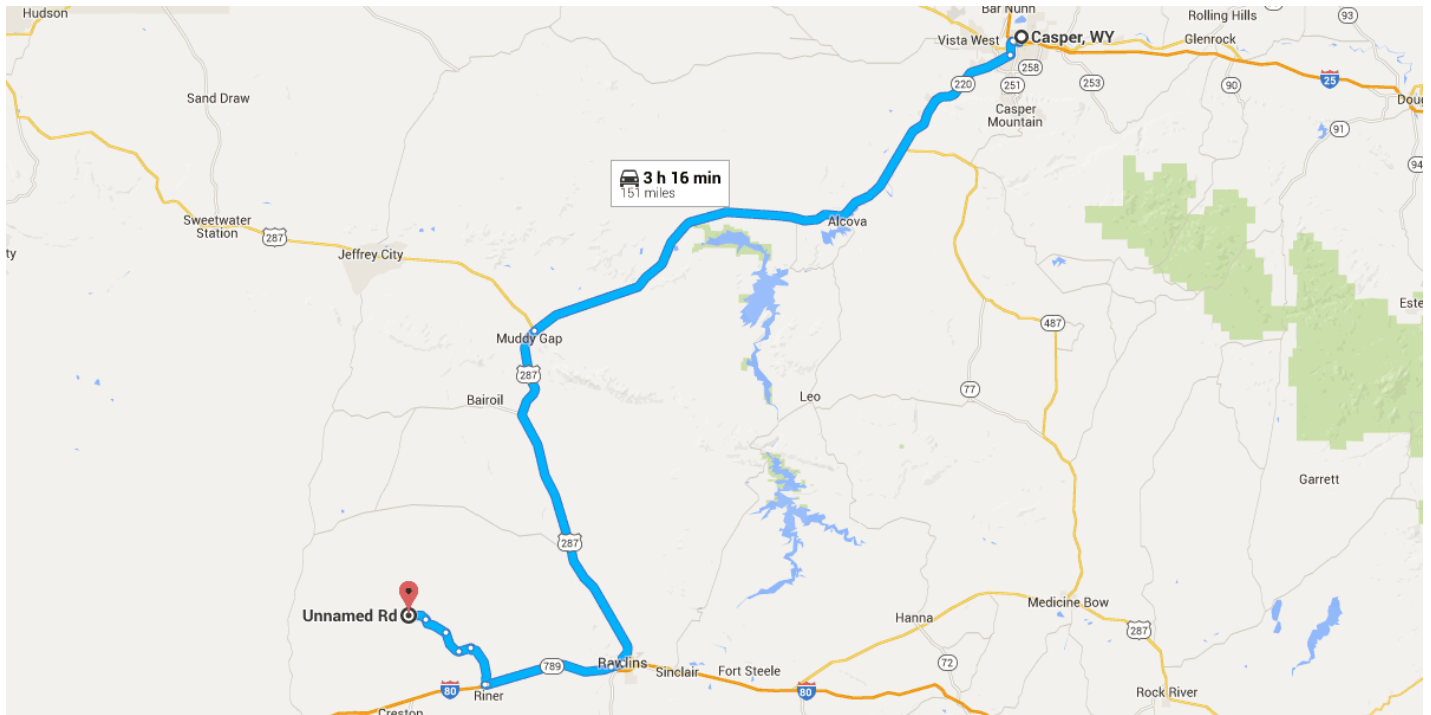


Directions from Casper, WY to Unnamed Rd



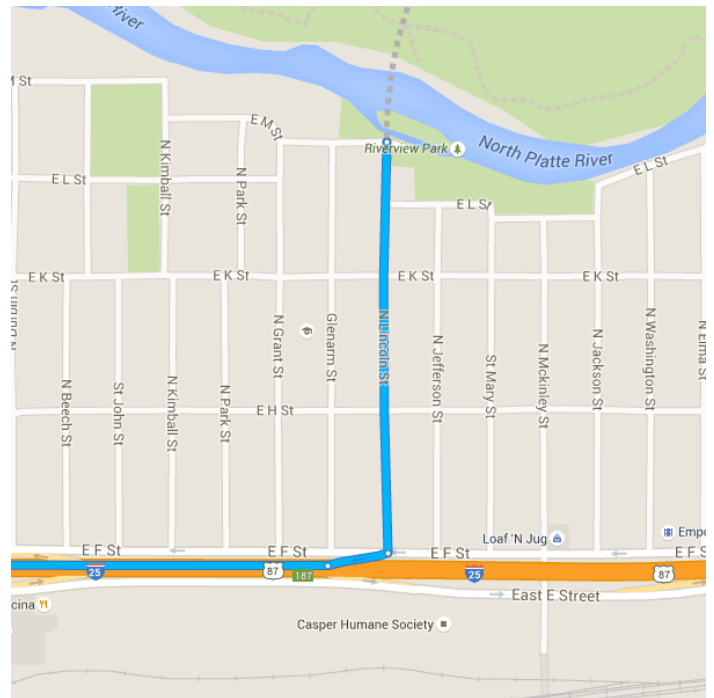
○ Casper, WY

Get on I-25 N

_____ 0.4 mi / 2 min

↑ 1. Head south on N Lincoln St toward E L St
_____ 0.4 mi

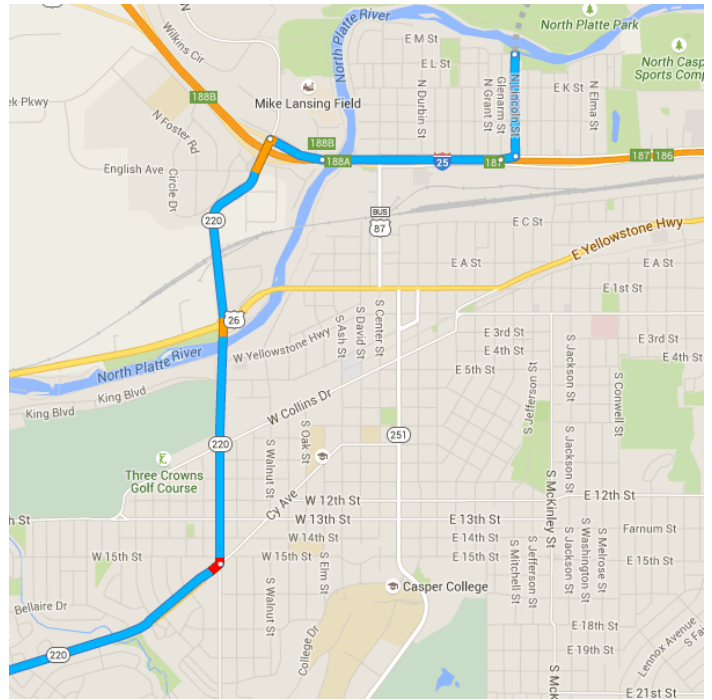
↗ 2. Turn right to merge onto I-25 N
_____ 305 ft



Take N Poplar St to WY-220 W/Cy Ave

_____ 2.6 mi / 6 min

- ↑ 3. Merge onto I-25 N
 _____ 0.7 mi
- ↘ 4. Take exit 188B for WY-220 W/Poplar St
 _____ 0.2 mi
- ↶ 5. Turn left onto WY-220 W/N Poplar St
 _____ 1.7 mi

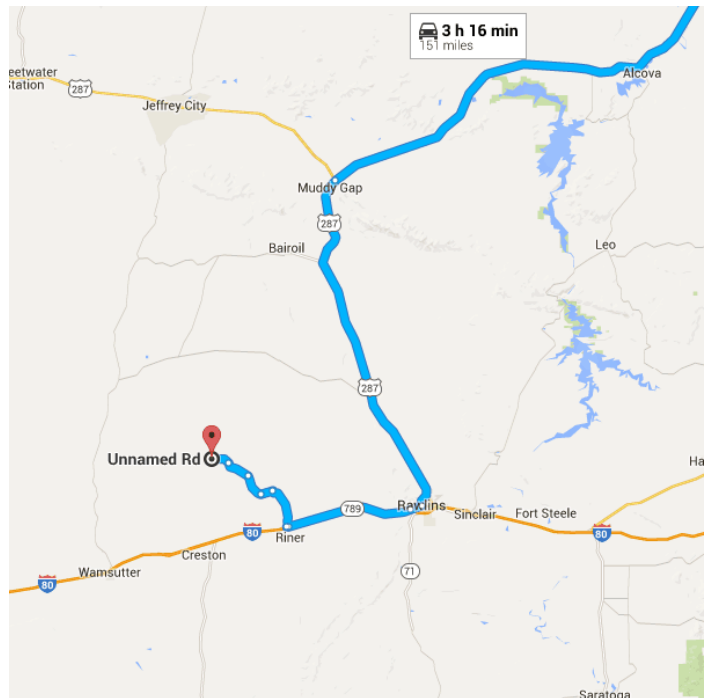


- ↘ Turn right onto WY-220 W/Cy Ave
i Continue to follow WY-220 W
 _____ 71.0 mi / 1 h 8 min

Follow US-287 S and I-80 W to BLM Rd 3203 in Sweetwater County. Take exit 196 from I-80 W

_____ 61.3 mi / 58 min

- ↑ 7. Continue onto US-287 S
 _____ 44.1 mi
- ↘ 8. Turn right onto I-80 Business/W Spruce St (signs for I-80 W/US-30 W/Wyoming 789 N/Rock Spring)
 _____ 1.5 mi
- ↑ 9. Turn right to merge onto I-80 W toward Rock Springs
 _____ 15.5 mi
- ↘ 10. Take exit 196 for Riner Rd
 _____ 0.2 mi



Continue on BLM Rd 3203 to your destination

_____ 15.6 mi / 1 h 3 min

- ↶ 11. Turn **right** onto **BLM Rd 3203**

95 ft
- ↶ 12. Turn **right** to stay on **BLM Rd 3203**

5.6 mi
- ↷ 13. Turn **left**

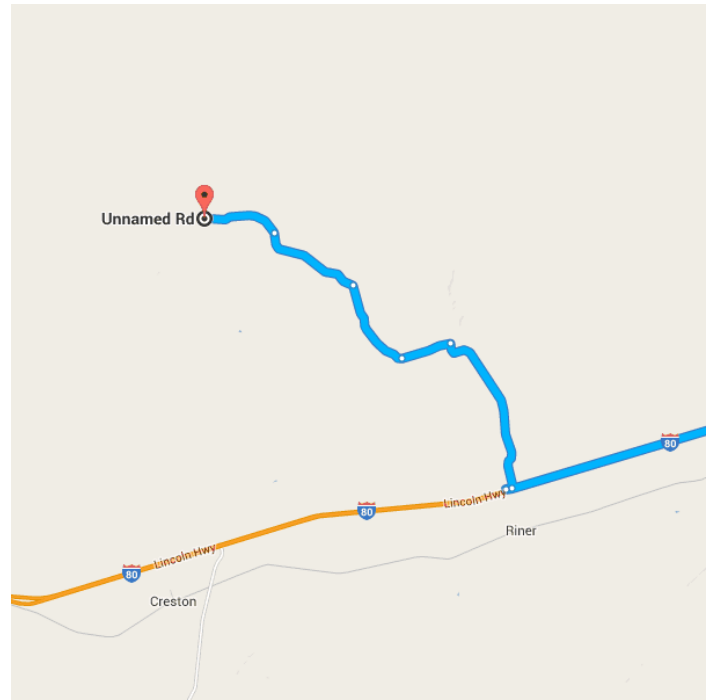
1.6 mi
- ↷ 14. Slight **right**

2.9 mi
- ↷ 15. Turn **left** onto **BLM Rd 3203**

3.1 mi
- ↷ 16. Slight **left**

2.3 mi
- ↑ 17. Continue straight
i Destination will be on the left

492 ft



📍 Unnamed Rd

Rawlins, WY 82301

These directions are for planning purposes only. You may find that construction projects, traffic, weather, or other events may cause conditions to differ from the map results, and you should plan your route accordingly. You must obey all signs or notices regarding your route.



Continued Directions

At the end of the Google Earth Directions turn right and follow the dirt road for 0.40 of a mile. Turn left and follow the dirt road for 0.24 of a mile to the SE corner of the property.