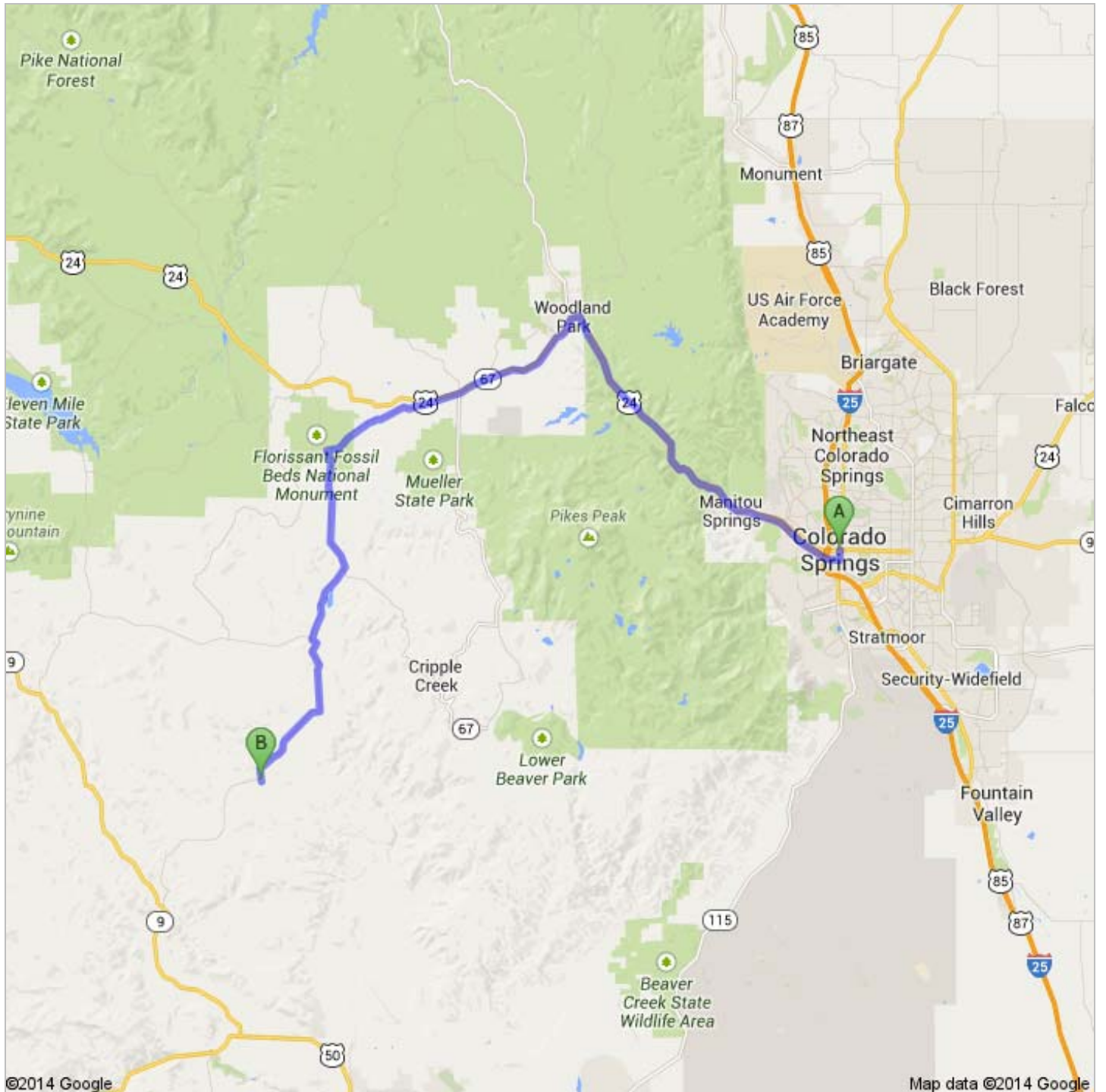




Directions to Buckhorn Ln
52.3 mi – about 1 hour 13 mins



A Colorado Springs, CO



1. Head **northwest** on **E Pikes Peak Ave** toward **US-87 N**

go 118 ft
total 118 ft



2. Take the 1st left onto **S Nevada Ave**
About 1 min

go 0.5 mi
total 0.5 mi



3. Turn right onto **E Cimarron St**
About 6 mins

go 3.9 mi
total 4.4 mi



4. Continue onto **US-24 W**
About 28 mins

go 23.4 mi
total 27.8 mi



5. Turn left onto **Twin Rocks Rd**
About 9 mins

go 5.8 mi
total 33.6 mi



6. Turn left onto **Teller County Rd 1**
About 8 mins

go 5.9 mi
total 39.5 mi




7. Turn right onto **County Rd 11**
About 19 mins


go 12.7 mi
total 52.2 mi



8. Turn left onto **Buckhorn Ln**
About 54 secs

go 0.1 mi
total 52.3 mi



 Buckhorn Ln



These directions are for planning purposes only. You may find that construction projects, traffic, weather, or other events may cause conditions to differ from the map results, and you should plan your route accordingly. You must obey all signs or notices regarding your route.

Map data ©2014 Google

Directions weren't right? Please find your route on maps.google.com and click "Report a problem" at the bottom left.



8128.kmz

1.47 left, 2.09 cont right, 2.81 cont left, 3.35 turn left, 3.61 turn right,

Public • 0 views

Created on Jun 4 • By [Bryson](#) • Updated < 1 minute ago



To: Buckhorn Ln



Polygon Measure



From: Colorado Springs, CO



Driving directions to Buckhorn Ln

Continued Directions

Unfortunately Google Maps doesn't recognize some of the roads in the area. The yellow line represents continued directions from the Google Maps ending point to the outline of your property a distance of 3.67 miles.

At the end of the Google direction continue left on the dirt road for 1.47 miles.

Turn left and continue 0.62 of a mile.

Continue right for 0.72 of a mile.

Continue left for 0.54 of a mile.

Turn left and continue 0.26 of a mile.

Turn right and continue 0.07 of a mile.

Turn directly south off road and continue 137 feet.

NE corner of property.

Line 3