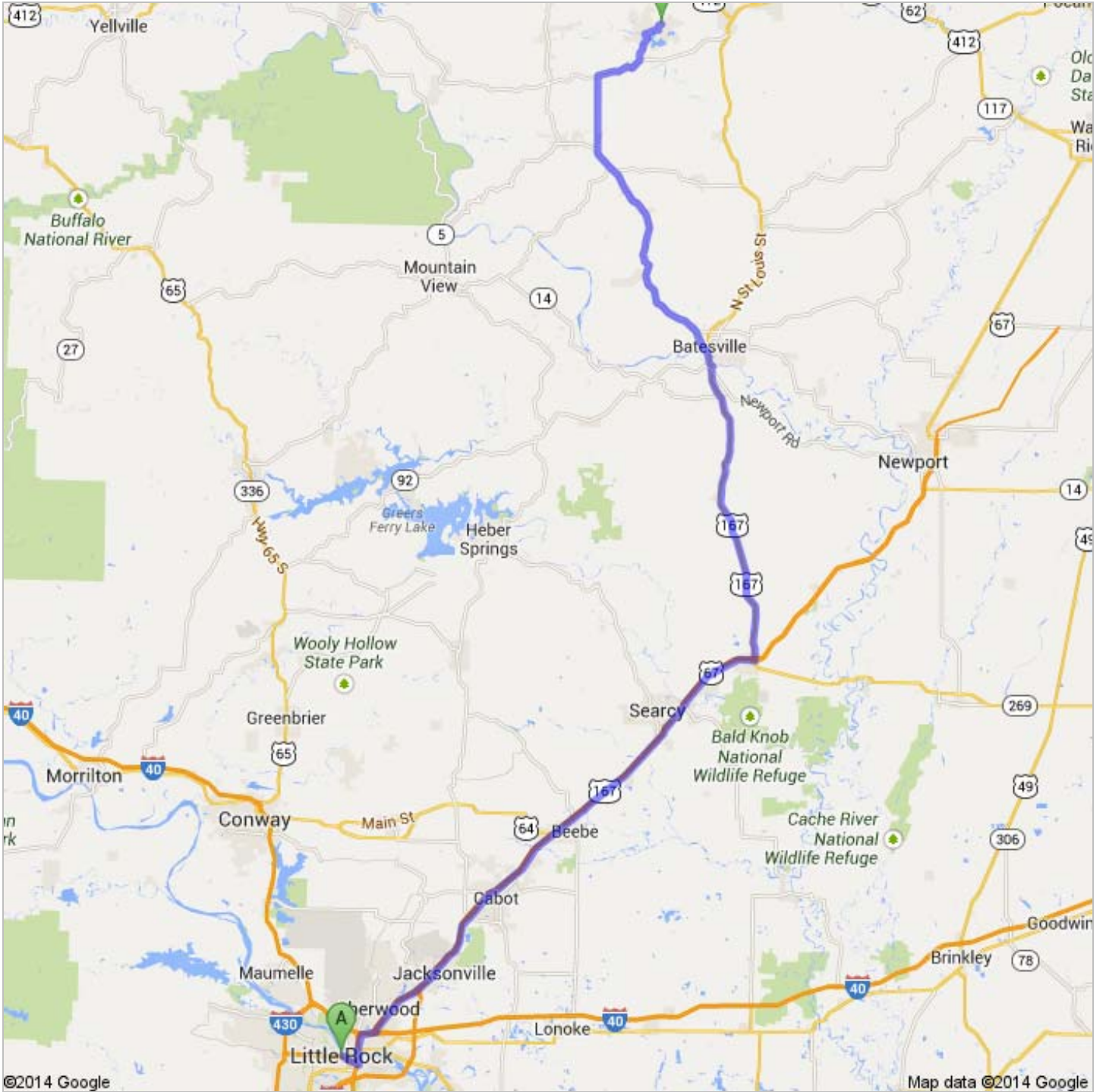
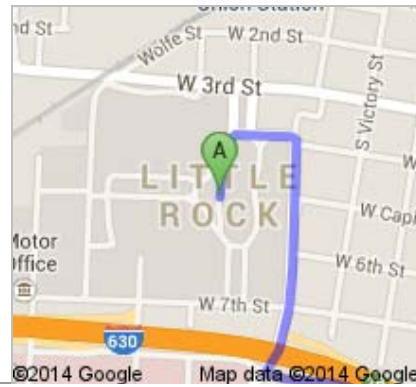




Directions to Bens Creek Dr
139 mi – about 2 hours 36 mins

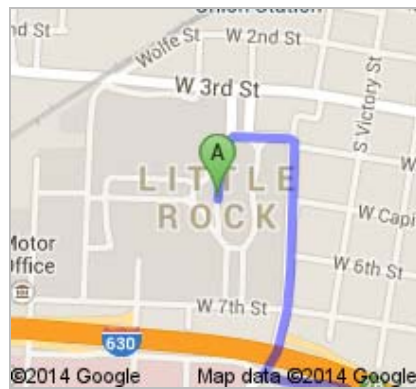


A Little Rock, AR



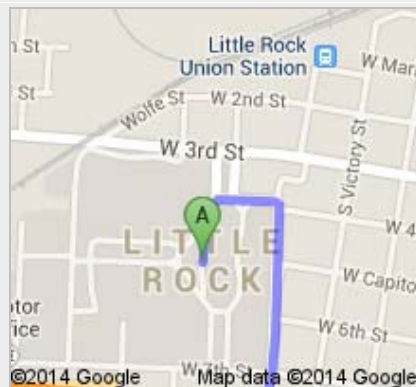
1. Head **north** on **State Capitol** toward **Capitol Mall**

go 453 ft
total 453 ft



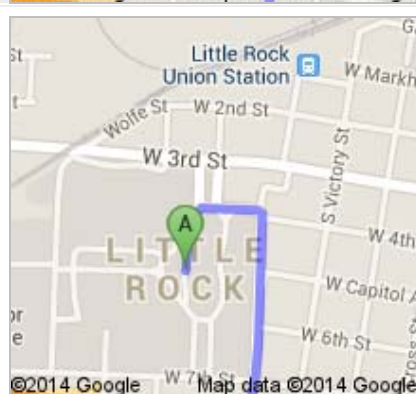
↗ 2. Take the 1st right onto **Capitol Mall**

go 115 ft
total 0.1 mi



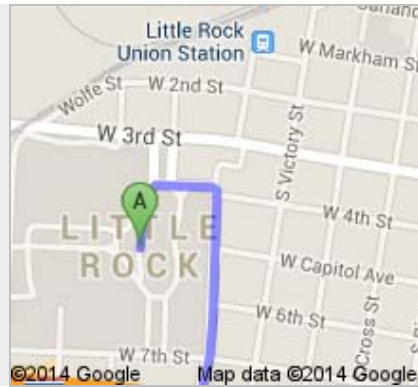
3. Continue onto **W 4th St**

go 341 ft
total 0.2 mi



↘ 4. Slight right onto **Woodlane St**

go 0.2 mi
total 0.4 mi



5. Continue onto **Dr Martin Luther King Dr**

go 476 ft
total 0.5 mi



6. Turn left to merge onto **I-630 E**
About 2 mins

go 1.5 mi
total 2.0 mi



7. Take exit **139A-139B** for **I-30 W/I-30 E** toward
Texarkana/N Little Rock

go 404 ft
total 2.0 mi



8. Take exit **139A** on the left to merge onto **I-30 E** toward **N Little Rock**
About 3 mins

go 3.0 mi
total 5.1 mi



9. Keep right to continue on **US-167 N/US-67 N**, follow signs for **Interstate 40 E**

go 0.5 mi
total 5.6 mi



10. Merge onto **I-40 E/US-167 N/US-67 N**
About 58 secs

go 1.0 mi
total 6.6 mi



11. Keep left to continue on **US-167 N/US-67 N**
About 25 mins

go 28.3 mi
total 35.0 mi



12. Continue onto **US-167 N/US-64 E/US-67 N**
About 23 mins

go 26.6 mi
total 61.6 mi



13. Take exit **55** for **US-64 E/US-167 N** toward **Bald Knob/Batesville**

go 0.3 mi
total 61.9 mi



14. Keep left at the fork, follow signs for **US-167 N**

go 98 ft
total 61.9 mi



15. Turn left onto **US-167 N/US-64 W**
Continue to follow US-167 N
About 35 mins


go 33.1 mi
total 95.0 mi



16. Turn left onto **Southerland Dr**
About 58 secs

go 0.3 mi
total 95.3 mi



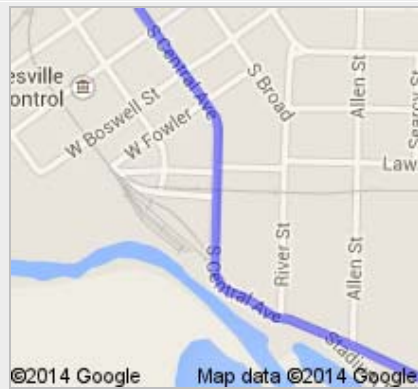

 17. Turn left to stay on **Southerland Dr**
 About 1 min


go 0.5 mi
 total 95.8 mi



18. Continue onto **S Central Ave**
 About 21 mins


go 16.0 mi
 total 112 mi




 19. Continue onto **AR-69 N**
 About 11 mins

go 9.3 mi
 total 121 mi




 20. Turn right onto **La Crosse Rd**
 About 10 mins

go 7.4 mi
 total 129 mi



56 21. Turn right onto **AR-56 E**
About 7 mins

go 5.0 mi
total 134 mi



289 22. Turn left onto **AR-289 N/S Bond Dr**
Continue to follow AR-289 N
About 5 mins

go 3.3 mi
total 137 mi



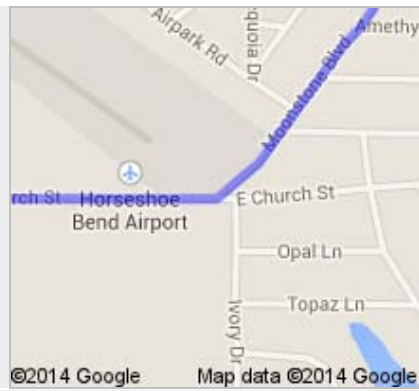
↗ 23. Turn right onto **W Church St**
About 1 min


go 0.4 mi
total 137 mi



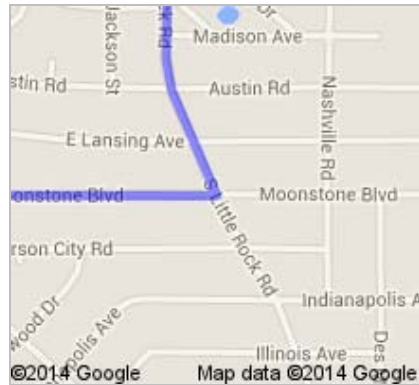
↖ 24. Slight left onto **Moonstone Blvd**
About 3 mins


go 1.1 mi
total 138 mi




 25. Take the 3rd left onto **S Little Rock Rd**
 About 2 mins


go 0.4 mi
 total 139 mi




 26. Turn right onto **Bens Creek Dr**
 Destination will be on the left
 About 1 min

go 0.4 mi
 total 139 mi




 Bens Creek Dr



These directions are for planning purposes only. You may find that construction projects, traffic, weather, or other events may cause conditions to differ from the map results, and you should plan your route accordingly. You must obey all signs or notices regarding your route.

Map data ©2014 Google

Directions weren't right? Please find your route on maps.google.com and click "Report a problem" at the bottom left.





8073.kmz

Public · 0 views
Created on Jan 30 · By Bryson · Updated 17 minutes ago

 Untitled Polygon

 From: Little Rock, AR

 Driving directions to 36.23058, -91.726025

 To: 36.23058, -91.726025