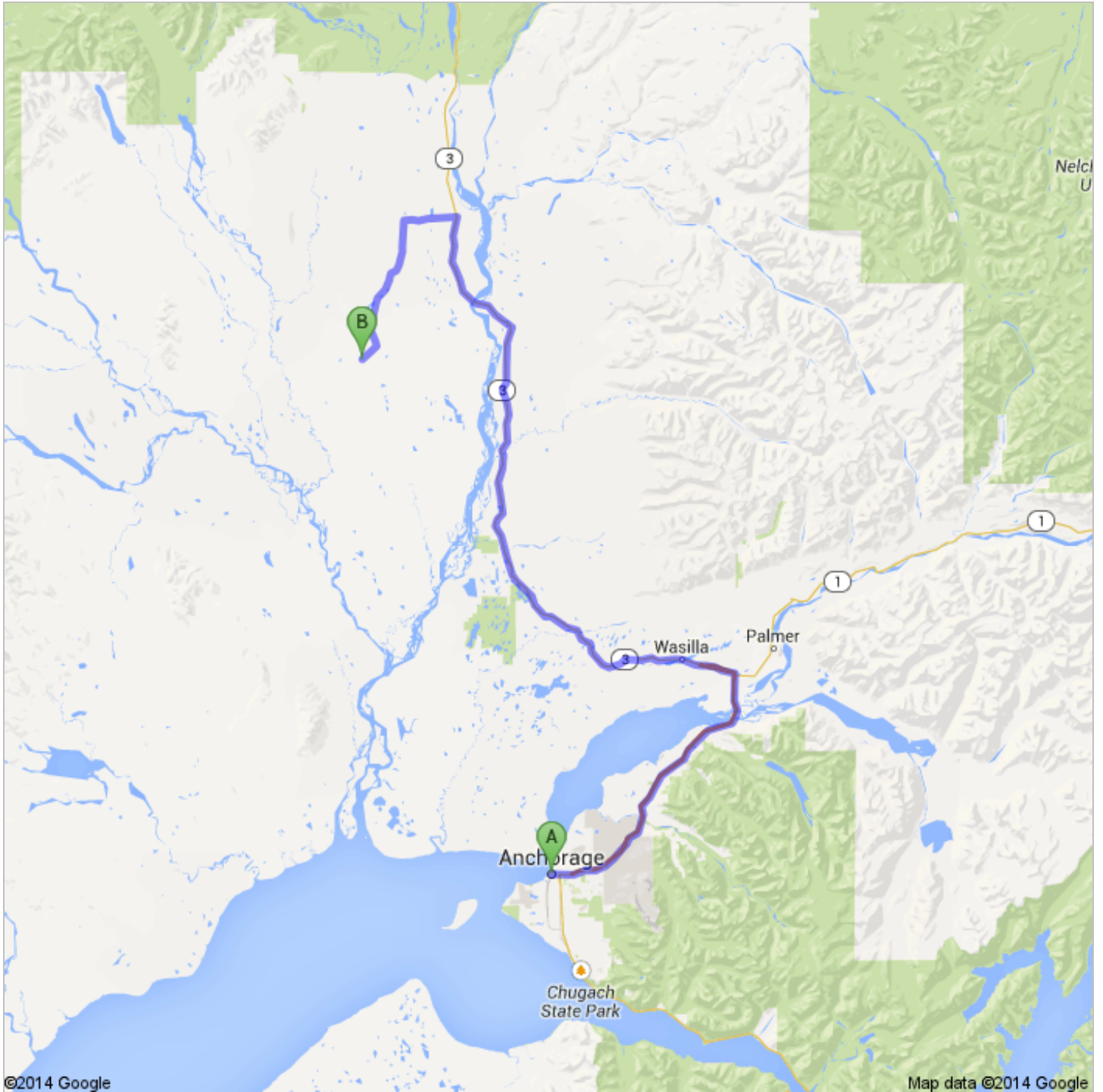

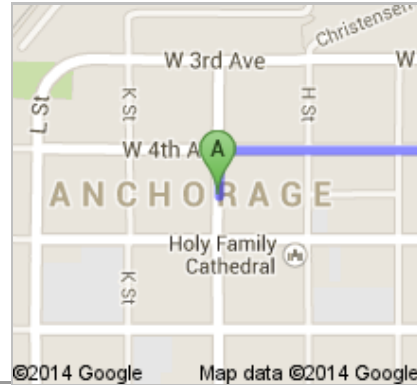




Directions to Unknown road  
141 mi – about 3 hours 19 mins

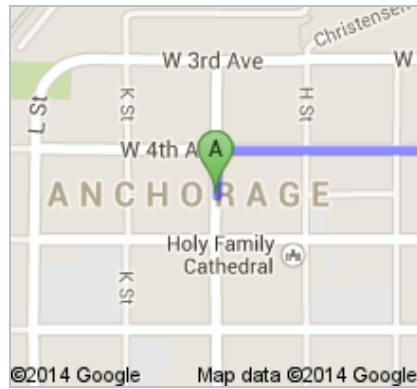



 Anchorage, AK



1. Head **north** on **I St** toward **W 4th Ave**


go 184 ft  
total 184 ft



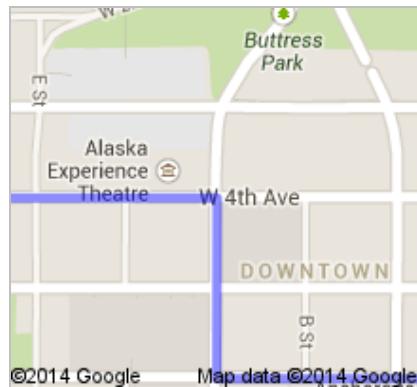
 2. Take the 1st right onto **W 4th Ave**  
About 1 min


go 0.4 mi  
total 0.4 mi



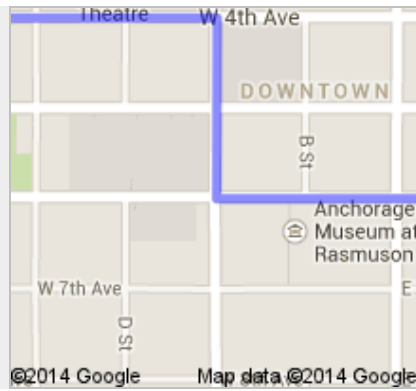
 3. Turn right onto **C St**  
About 58 secs

go 0.1 mi  
total 0.6 mi



 4. Turn left onto **W 6th Ave**  
About 4 mins

go 1.0 mi  
total 1.5 mi



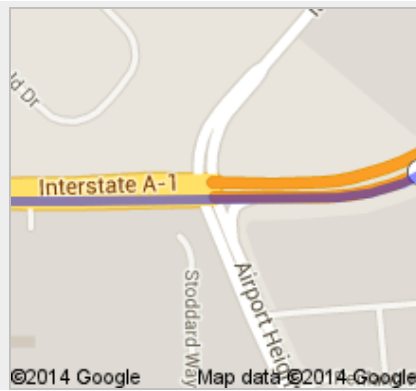
5. Continue onto **E 5th Ave**  
About 2 mins

go 1.1 mi  
total 2.6 mi



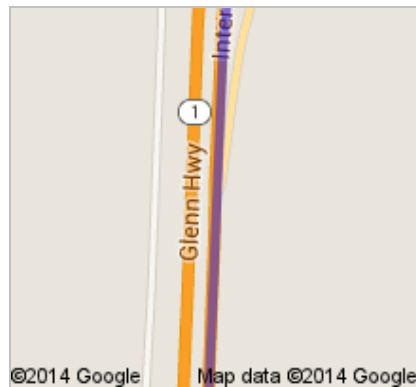
① 6. Continue onto **AK-1 N/Glenn Hwy**  
About 36 mins

go 32.9 mi  
total 35.6 mi



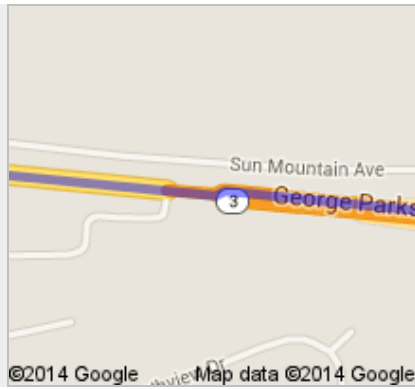
7. Continue onto **I-A-4 W**  
About 6 mins

go 5.5 mi  
total 41.1 mi

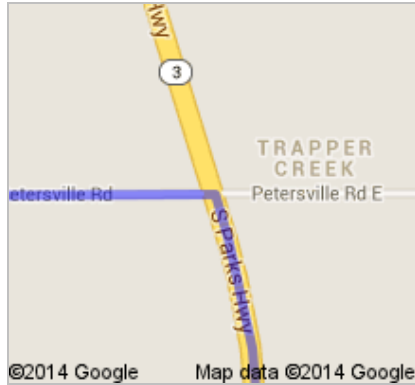


③ 8. Merge onto **AK-3 N/I-A-4 E/George Parks Hwy**  
About 1 hour 27 mins

go 74.6 mi  
total 116 mi

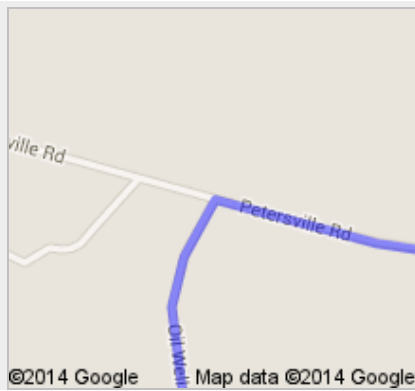


↶ 9. Turn left onto **Petersville Rd**  
About 16 mins



go 6.2 mi  
total 122 mi

↶ 10. Turn left onto **Oil Well Rd**  
About 40 mins



go 16.5 mi  
total 138 mi

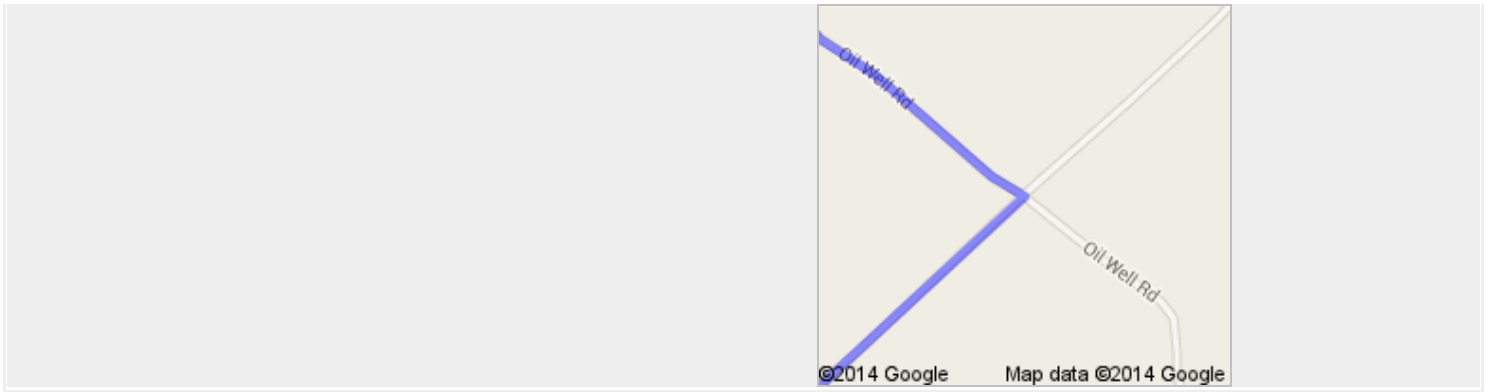
↶ 11. Turn left to stay on **Oil Well Rd**  
About 54 secs




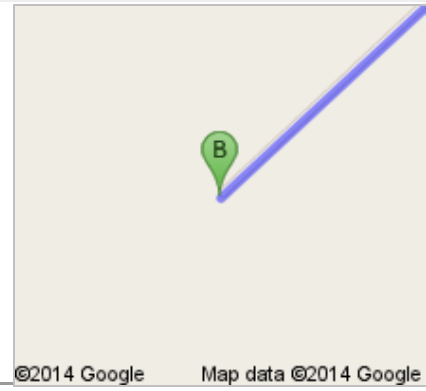
go 0.3 mi  
total 139 mi

↷ 12. Turn right  
About 6 mins

go 2.4 mi  
total 141 mi



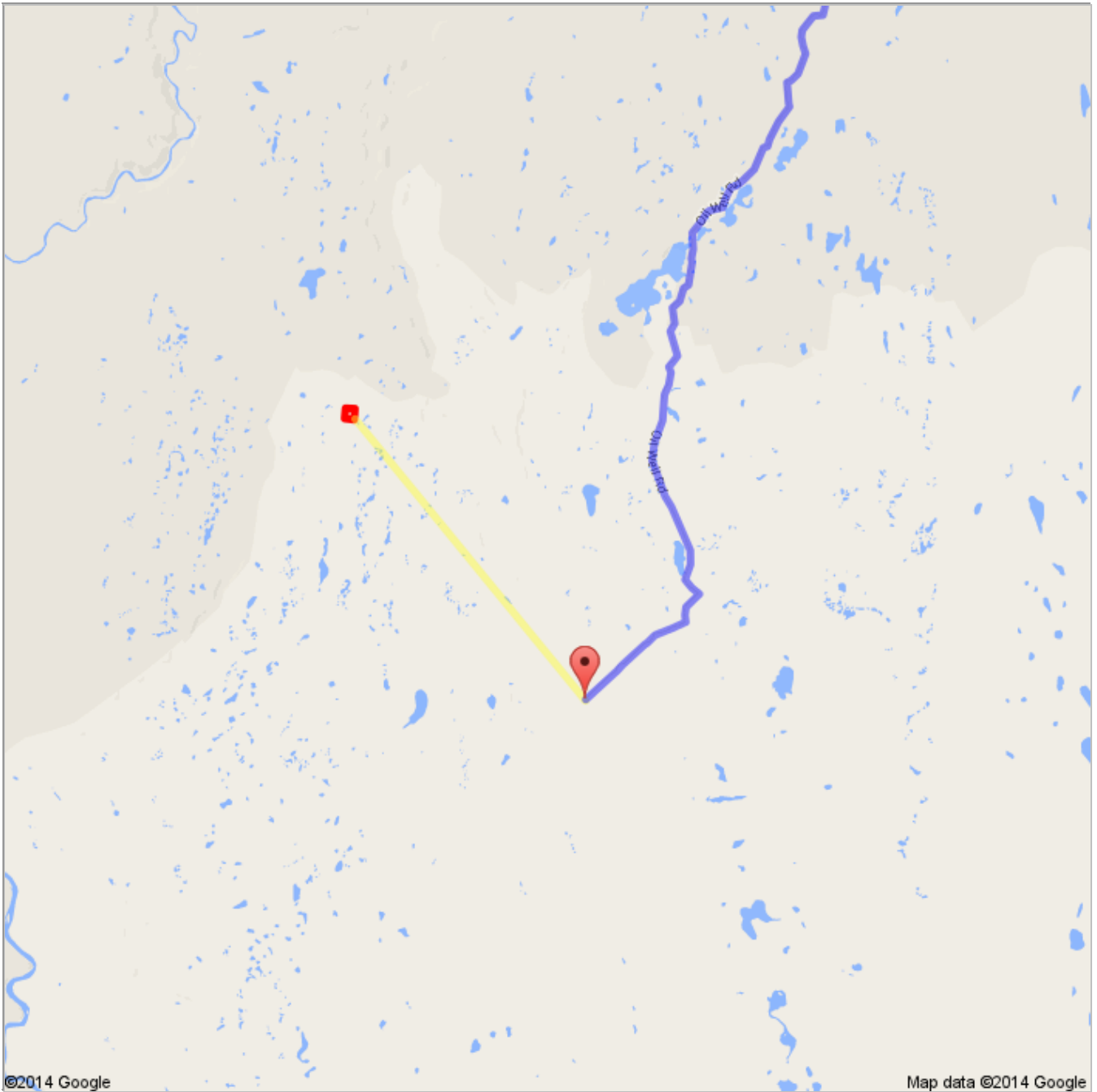
 Unknown road



These directions are for planning purposes only. You may find that construction projects, traffic, weather, or other events may cause conditions to differ from the map results, and you should plan your route accordingly. You must obey all signs or notices regarding your route.

Map data ©2014 Google

Directions weren't right? Please find your route on [maps.google.com](https://maps.google.com) and click "Report a problem" at the bottom left.



**8150DD.kmz**

Public · 0 views  
Created on Apr 11 · By Josh · Updated < 1 minute ago



8150



From: Anchorage, AK



Driving directions to Unknown road



To: Unknown road



Line 2

- There are NO ROADS to the property. By foot access only. About a 5.25 mile hike through thick brush and small creeks and streams. This distance begins at the Google Maps end point.