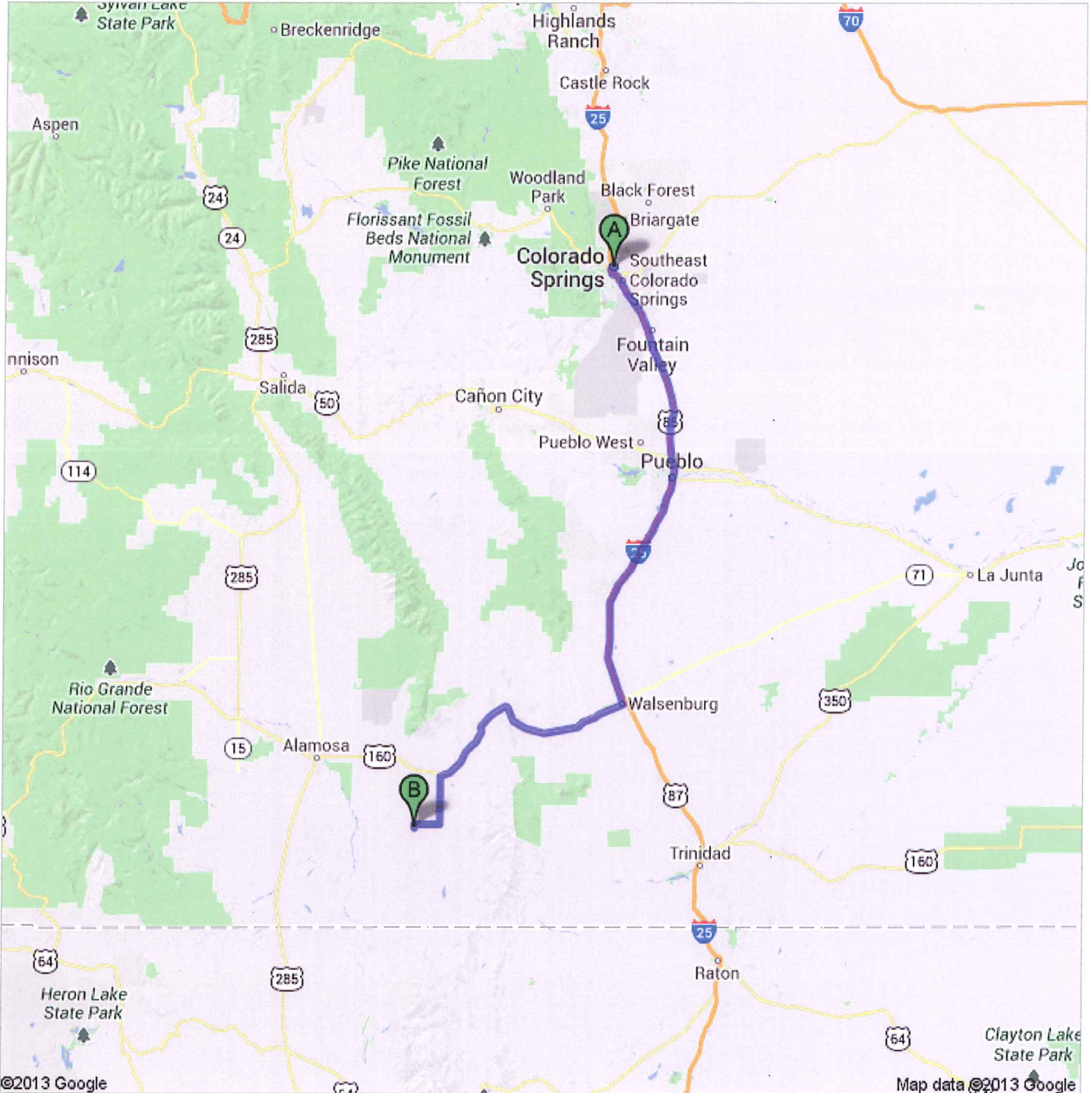




**Directions to Unknown road**  
155 mi – about 2 hours 37 mins



**A** Colorado Springs, CO



1. Head **northwest** on **E Pikes Peak Ave** toward **US-85 N/US-87 N**

go 59 ft  
total 59 ft



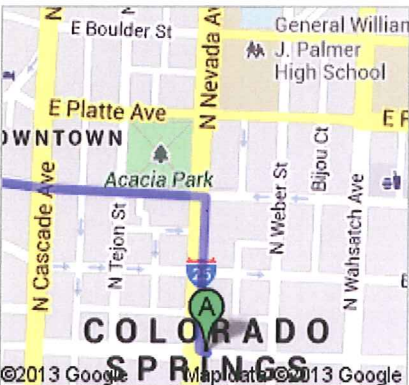
2. Take the 1st right onto **N Nevada Ave**  
About 51 secs

go 0.2 mi  
total 0.2 mi



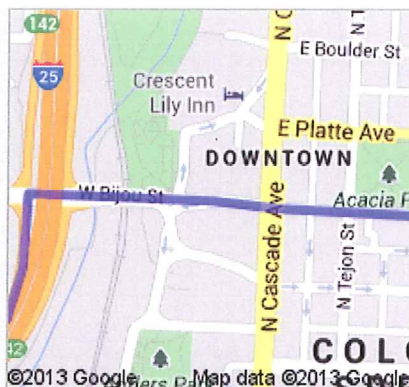
3. Turn left onto **E Bijou St**  
About 2 mins

go 0.3 mi  
total 0.5 mi



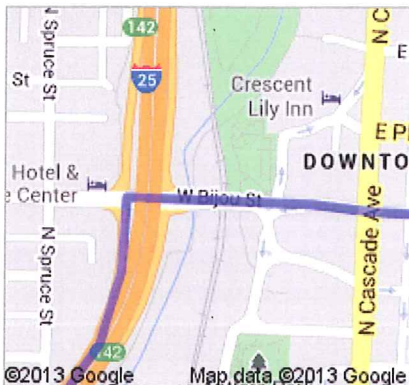
4. Slight right onto **W Bijou St**

go 0.1 mi  
total 0.6 mi



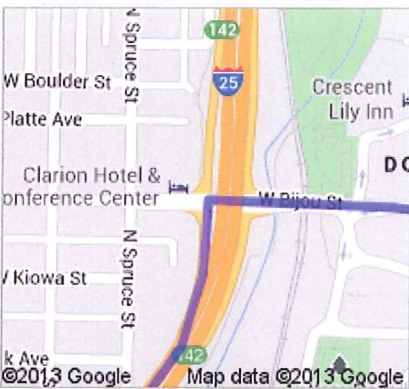
5. Continue straight to stay on **W Bijou St**

go 0.1 mi  
total 0.7 mi



6. Turn left to merge onto **I-25 S**  
About 1 hour 18 mins

go 89.4 mi  
total 90.1 mi



7. Take exit **52** for **I-25 S** toward **US-160 W/ Walsenburg/Alamosa**

go 0.3 mi  
total 90.4 mi



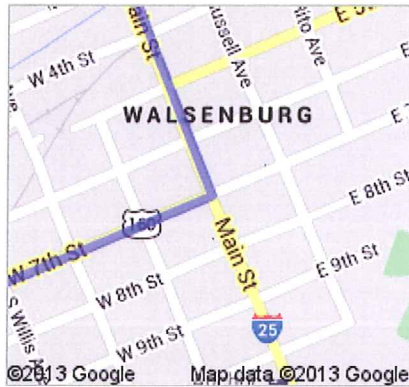
8. Keep right at the fork, follow signs for **US-160/I-25 BUS S** and merge onto **I-25 BUS S**  
About 5 mins

go 2.5 mi  
total 92.9 mi



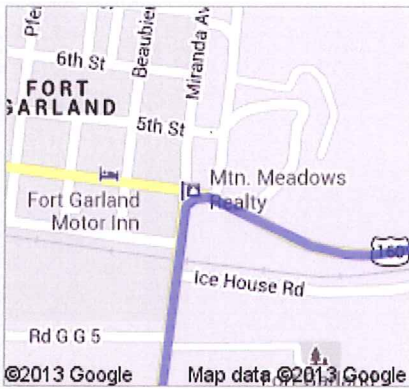
9. Turn right onto **US-160 W/W 7th St**  
Continue to follow US-160 W  
About 46 mins

go 47.0 mi  
total 140 mi



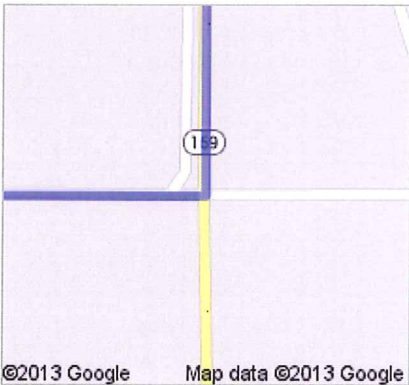
10. Turn left onto **CO-159 S/Miranda Ave**  
Continue to follow CO-159 S  
About 9 mins

go 9.7 mi  
total 150 mi




11. Turn right onto **Co Rd X**  
About 13 mins

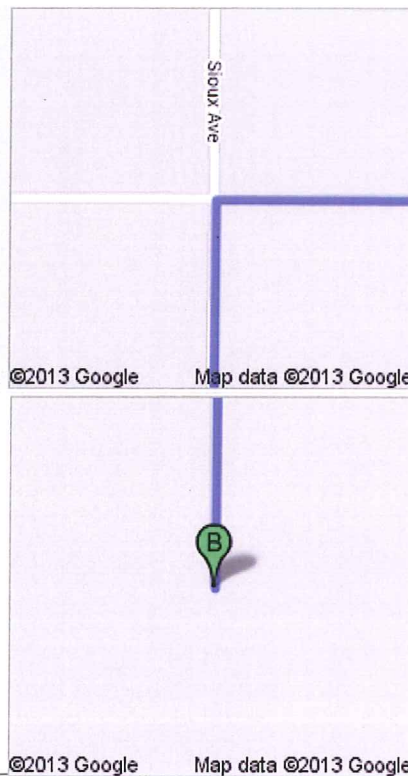
go 5.0 mi  
total 155 mi



12. Turn left at **Sioux Ave**  
About 2 mins

go 0.8 mi  
total 155 mi

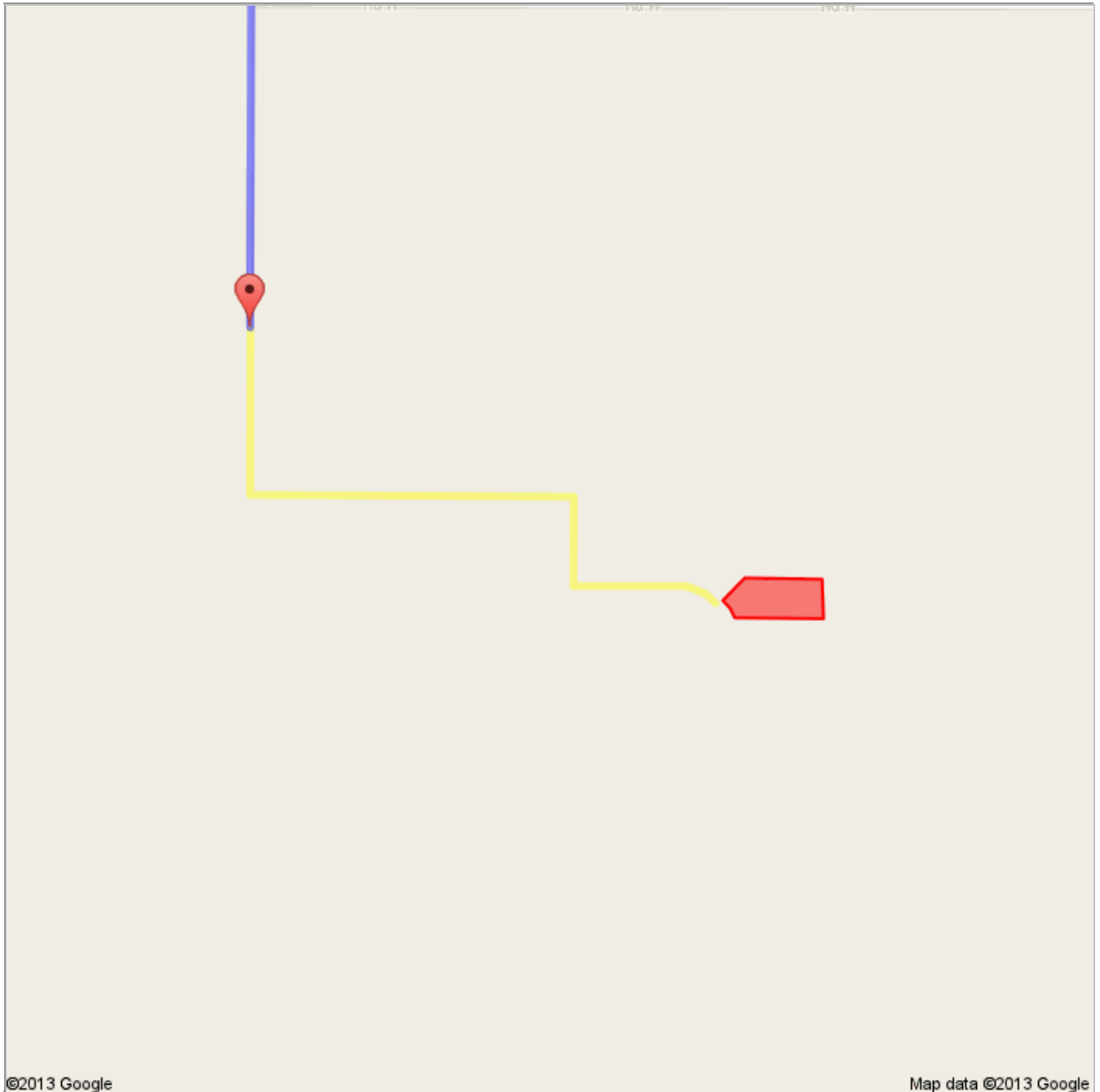
 Unknown road



These directions are for planning purposes only. You may find that construction projects, traffic, weather, or other events may cause conditions to differ from the map results, and you should plan your route accordingly. You must obey all signs or notices regarding your route.

Map data ©2013 Google


Directions weren't right? Please find your route on [maps.google.com](https://maps.google.com) and click "Report a problem" at the bottom left.




**4292.kmz**

Public · 1 view s  
Created on Oct 30 · By Bryson · Updated yesterday

 Polygon Measure

 From: Colorado Springs, CO

-  Driving directions to 37.27019, -105.51134  
Starting from E Pikes Peak Ave
- 1 Head northwest on E Pikes Peak Ave toward US-85 N/US-87 N
  - 2 Take the 1st right onto N Nevada Ave
  - 3 Turn left onto E Bijou St
  - 4 Slight right onto W Bijou St

5 Continue straight to stay on W Bijou St  
6 Turn left to merge onto I-25 S  
7 Take exit 52 for I-25 S toward US-160 W/Walsenburg/Alamosa  
8 Keep right at the fork, follow signs for US-160/I-25 BUS S and merge onto I-25BUS S  
9 Turn right onto US-160 W/W 7th St  
Continue to follow US-160 W  
10 Turn left onto CO-159 S/Miranda Ave  
Continue to follow CO-159 S  
11 Turn right onto Co Rd X  
12 Turn left at Sioux Ave  
Arriving at Unknown road  
Total: 155 mi - about 2 hours 32 mins

Unfortunately Google Maps doesn't recognize some of the roads in the area. The yellow line represents continued directions from the Google Maps ending point to the outline of your property a distance of 1.11 of a miles.

At the end of the Google directions continue straight for 0.25 miles.

Turn left and go 0.5 miles.

Turn right and go 0.14 miles.

Turn left and go 0.22 miles.

West corner of property on left.



To: 37.27019, -105.51134



#### Continued Directions

Unfortunately Google Maps doesn't recognize some of the roads in the area. The yellow line represents continued directions from the Google Maps ending point to the outline of your property a distance of 1.11 of a miles.

At the end of the Google directions continue straight for 0.25 miles.

Turn left and go 0.5 miles.

Turn right and go 0.14 miles.

Turn left and go 0.22 miles.

West corner of property on left.