

Map data ©2025 Google 10 km

Pittsburgh
Pennsylvania, USA


 This route has tolls.

Get on PA-43 S in Jefferson Hills from PA-51 S

30 min (13.5 mi)


- ↑ 1. Head northeast on Grant St toward Sixth Ave
36 ft
- ↪ 2. Turn right onto Sixth Ave
0.2 mi
- ↑ 3. Continue onto Crosstown Blvd
0.4 mi
- ↑ 4. Continue onto Liberty Brg
0.3 mi
- ↑ 5. Continue onto Liberty Tunnl
1.2 mi
- ↑ 6. Continue onto W Liberty Ave
190 ft


- 7. Slight right to merge onto PA-51 S/Saw Mill Run Blvd toward Uniontown
 - [Continue to follow PA-51 S](#)
 - [Pass by Dairy Queen Grill & Chill \(on the left in 3 mi\)](#)

10.4 mi
- 8. Turn right onto the PA-43 S ramp to California
 -  Toll road

1.0 mi

Follow PA-43 S to U.S. Hwy 40 E in Centerville. Take exit 30A from PA-43 S

-
- 21 min (23.3 mi)
- 9. Continue onto PA-43 S
 -  Toll road

0.5 mi
 - 10. Keep left to stay on PA-43 S
 -  Toll road

22.2 mi
 - 11. Take exit 30A toward Brownsville

0.5 mi

Continue on U.S. Hwy 40 E to your destination in Redstone Township

-
- 10 min (5.2 mi)
- 12. Merge onto U.S. Hwy 40 E

2.4 mi
 - 13. Turn right onto Broadway St

0.1 mi
 - 14. Continue onto National Pike E

0.3 mi
 - 15. Turn left onto Center St/T655
 - [Continue to follow T655](#)

1.1 mi
 - 16. T655 turns slightly right and becomes Braznell Concrete Rd

0.6 mi
 - 17. Continue straight onto Braznell Rd

0.3 mi
 - 18. Turn right onto Lyndale Rd

0.1 mi
 - 19. Turn left

0.1 mi

