

Map data ©2024 Google 20 km



Los Angeles  
California, USA

Get on I-5 N/Golden State Fwy from W Temple St and  
Glendale Blvd


- 12 min (4.4 mi)
- ↑ 1. Head northwest on W Temple St toward N Spring St
- 1.4 mi
- ↷ 2. Turn right onto Glendale Blvd  
⚠ Parts of this road may be closed at certain times or days
- 1.6 mi
- ↑ 3. Continue onto Glendale Fwy
- 0.5 mi
- ↗ 4. Use the right 2 lanes to turn right to merge onto I-5 N/Golden State Fwy toward Sacramento
- 0.8 mi

Follow I-5 N/Golden State Fwy, CA-14 N and CA-58 E to  
Gephart Rd in Kern County. Take exit 194 from CA-58 E

1 hr 44 min (115 mi)

- 5. Merge onto I-5 N/Golden State Fwy  
 Parts of this road may be closed at certain times or days  
22.3 mi
- 6. Use the right 3 lanes to take exit 162 for CA-14 N toward Palmdale/Lancaster  
0.6 mi
- 7. Continue onto CA-14 N  
 Parts of this road may be closed at certain times or days  
67.6 mi
- 8. Turn right toward CA-58 BUS E (signs for Las Vegas/Barstow)  
190 ft
- 9. Turn right onto CA-58 BUS E  
3.7 mi
- 10. Turn right to merge onto CA-58 E toward Barstow  
20.9 mi
- 11. Take exit 194 toward Gephart Rd  
0.3 mi

**Continue on Gephart Rd to your destination**

- 12. Sharp left onto Gephart Rd  
8 min (4.2 mi)  
2.6 mi
- 13. Turn left  
1.3 mi
- 14. Turn right  
0.3 mi
- 15. Turn right  
 Destination will be on the right  
305 ft

Boron  
California 93516, USA