

Map data ©2019 Google, INEGI 50 km

Miami

Florida, USA

Get on I-95 N from S Miami Ave

- ↑ 1. Head west on SE 13th St toward Brickell Ave

 4 min (1.4 mi)

 482 ft
- ↶ 2. Turn left onto S Miami Ave

 0.2 mi
- 📍 3. At the traffic circle, take the 2nd exit and stay on S Miami Ave















 0.8 mi
- ↷ 4. Turn right onto SW 25th Rd

 384 ft
- ⤴ 5. Turn right to merge onto I-95 N

 0.2 mi


Take I-75 N to FL-29 N in Collier County. Take exit 80 from I-75 N


1 h 26 min (98.1 mi)



-  6. Merge onto I-95 N
2.3 mi
-  7. Use the left lane to take exit 3A to merge onto FL-836 W/I-395 W toward Airport/U M / Jackson/VA Hospitals
 Toll road
0.6 mi
-  8. Continue onto FL-836 W
 Toll road
6.6 mi
-  9. Use the right 2 lanes to take the 826/Palmetto Expy exit
 Toll road
0.3 mi
-  10. Keep right at the fork to continue on Exit 826 N and merge onto FL-826 N/Palmetto Expy
 Partial toll road
7.7 mi
-  11. Use the right 2 lanes to take the I-75 N exit toward Naples
1.2 mi
-  12. Continue onto I-75 N
15.9 mi
-  13. Keep left at the fork to stay on I-75 N, follow signs for Naples
 Partial toll road
63.0 mi
-  14. Take exit 80 to merge onto FL-29 N
0.5 mi


Continue on FL-29 N. Take FL-82 W, Columbus Blvd and Moore Ave to 23rd Pl in Hendry County


58 min (46.0 mi)


-  15. Merge onto FL-29 N


19.6 mi
-  16. Turn right onto FL-29 Alt/New Market Rd E


2.2 mi
-  17. Turn right onto FL-29 N/N 15th St
 Continue to follow FL-29 N


3.1 mi
-  18. Turn left onto FL-82 W


8.9 mi
-  19. Turn right onto Columbus Blvd


5.4 mi
-  20. Turn left onto Sentinela Blvd


282 ft
-  21. Turn right onto Moore Ave

4.1 mi
-  22. Turn right onto E 16th St

0.5 mi
-  23. E 16th St turns left and becomes Hines Ave

0.2 mi
-  24. Turn right onto 16th Terrace

0.3 mi
-  25. Turn left at the 1st cross street onto Wheeler Rd

1.6 mi
-  26. Turn right onto 23rd Pl

171 ft

7654 23rd Pl

LaBelle, FL 33935, USA

These directions are for planning purposes only. You may find that construction projects, traffic, weather, or other events may cause conditions to differ from the map results, and you should plan your route accordingly. You must obey all signs or notices regarding your route.

