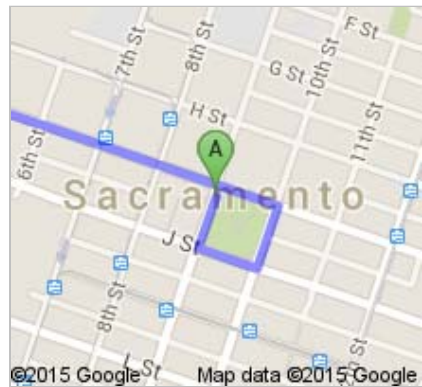
 Sacramento, CA



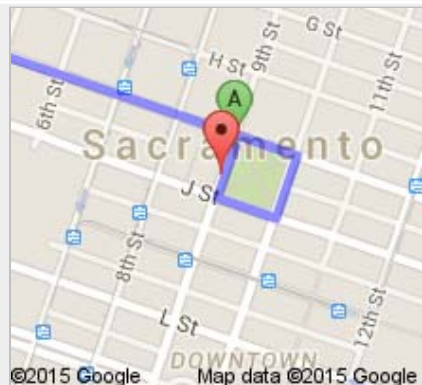
1. Head **south** on **9th St** toward **J St**

go 354 ft
total 354 ft



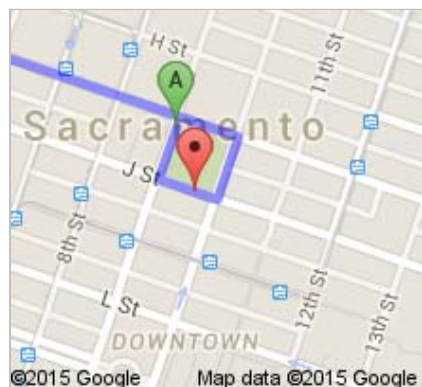
2. Turn left onto **J St**

go 400 ft
total 0.1 mi



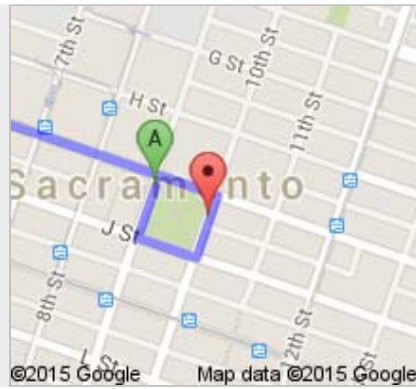
3. Turn left at the 1st cross street onto **10th St**

go 427 ft
total 0.2 mi



4. Turn left onto **I St**
About 1 min

go 0.4 mi
total 0.6 mi



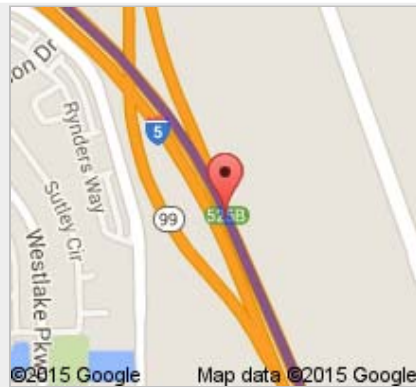
5. Slight right to merge onto **I-5 N/State Hwy 99 N**
toward **Redding/Yuba City**
About 6 mins

go 6.1 mi
total 6.7 mi



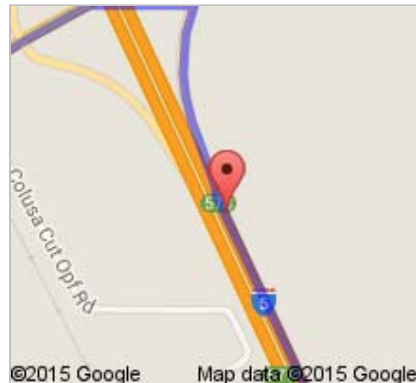
6. Keep left to continue on **I-5 N**, follow signs for
Interstate 5/Woodland/Redding
About 44 mins

go 52.2 mi
total 59.0 mi



7. Take the **CA-20** exit toward **Clear Lake/Colusa**

go 0.3 mi
total 59.3 mi



8. Turn left onto **CA-20 W**
About 1 hour 2 mins

go 52.0 mi
total 111 mi



9. Turn right onto **Foothill Dr**

go 200 ft
total 111 mi



10. Turn left onto **Arden Dr**
About 2 mins

go 0.3 mi
total 112 mi



11. **Arden Dr** turns right and becomes **Fennel Rd/ Windsor Rd**
Destination will be on the left

go 0.1 mi
total 112 mi



B Fennel Rd/Windsor Rd



These directions are for planning purposes only. You may find that construction projects, traffic, weather, or other events may cause conditions to differ from the map results, and you should plan your route accordingly. You must obey all signs or notices regarding your route.
Map data ©2015 Google

Directions weren't right? Please find your route on maps.google.com and click "Report a problem" at the bottom left.

