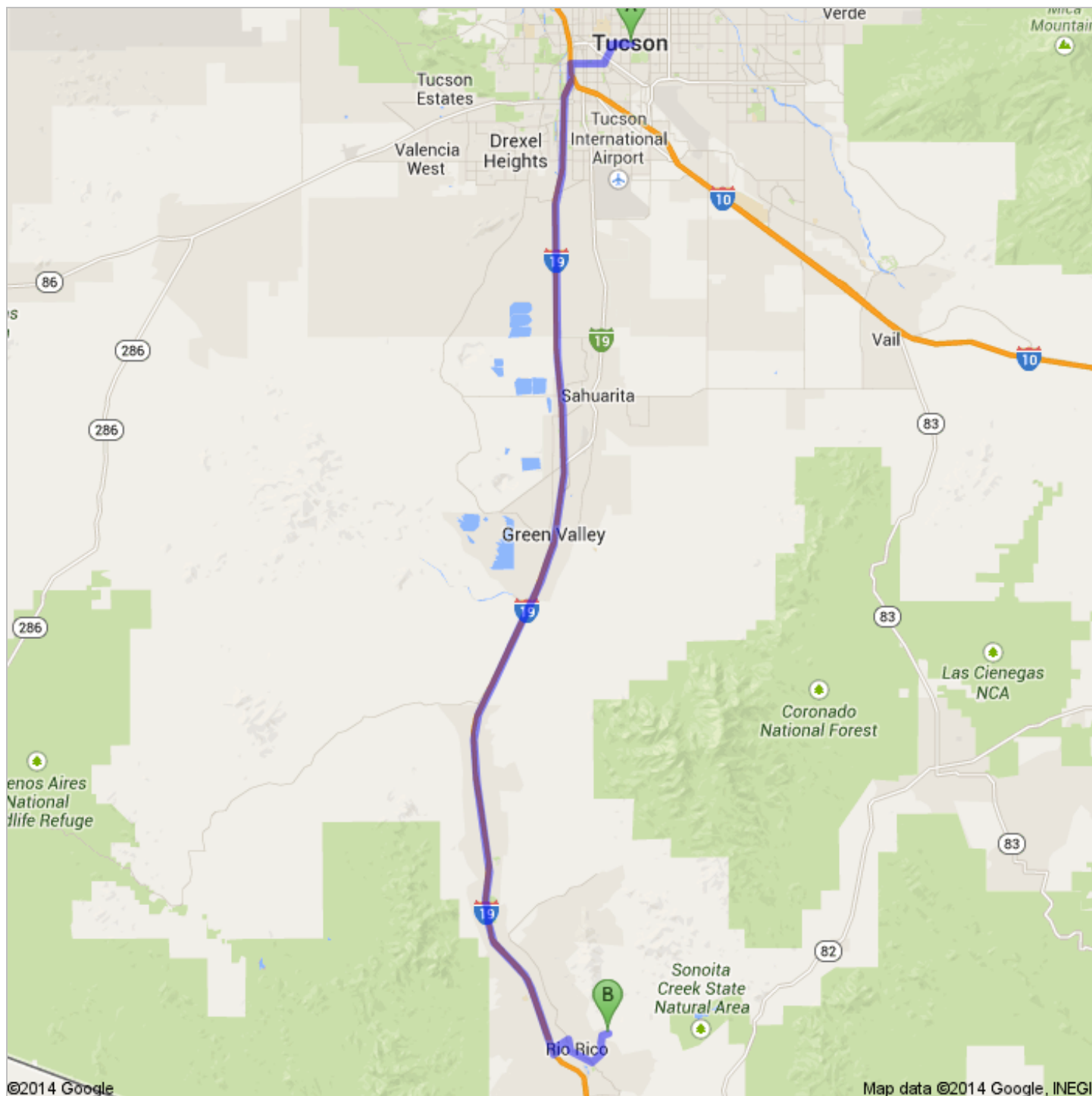
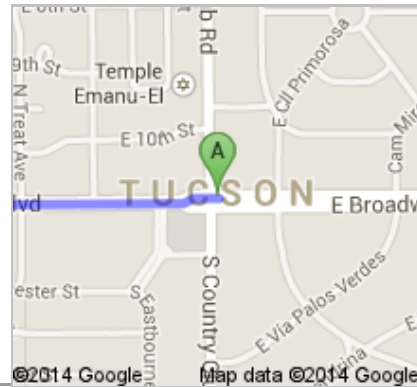




Directions to Calle Remedios
62.7 mi – about 1 hour 9 mins

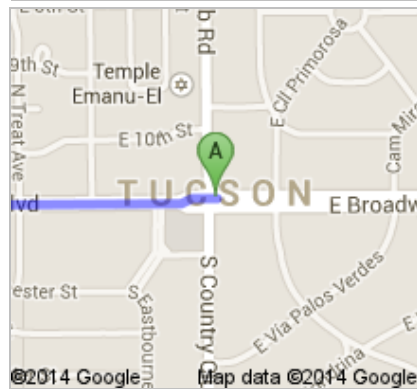


A Tucson, AZ



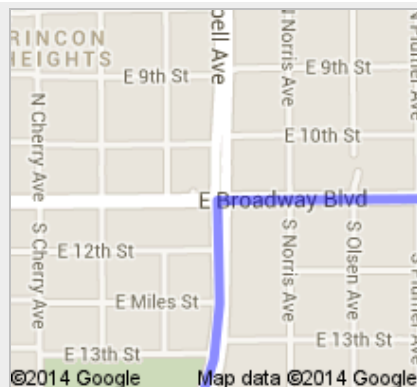
1. Head **west** on **E Broadway Blvd** toward **S Country Club Rd**
About 2 mins

go 1.0 mi
total 1.0 mi



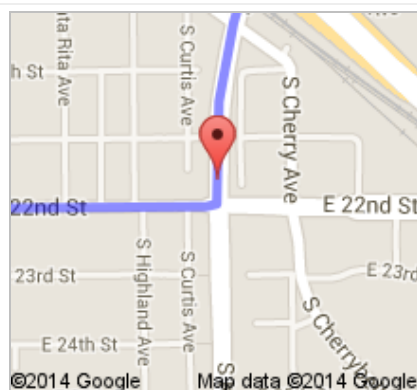
↶ 2. Turn left onto **S Kino Pkwy**
About 2 mins

go 1.1 mi
total 2.1 mi



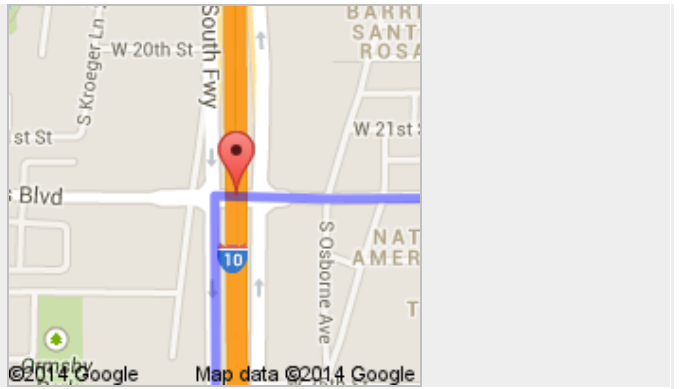
↷ 3. Turn right onto **E 22nd St**
About 4 mins

go 1.8 mi
total 3.9 mi



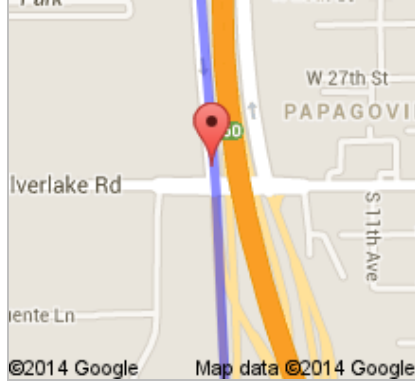
↶ 4. Turn left onto **South Fwy**
About 1 min

go 0.5 mi
total 4.4 mi



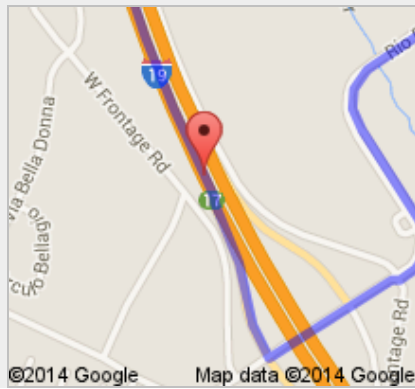
5. Merge onto **I-19 S** via the ramp to **Nogales**
About 45 mins

go 52.7 mi
total 57.1 mi



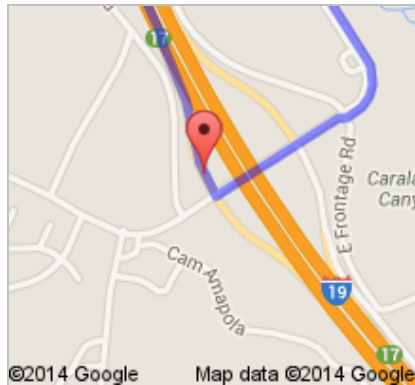
6. Take exit **17** for **Rio Rico Dr** toward **Yevapal Dr**

go 0.2 mi
total 57.3 mi



7. Turn left onto **Rio Rico Dr**
About 3 mins

go 1.3 mi
total 58.6 mi



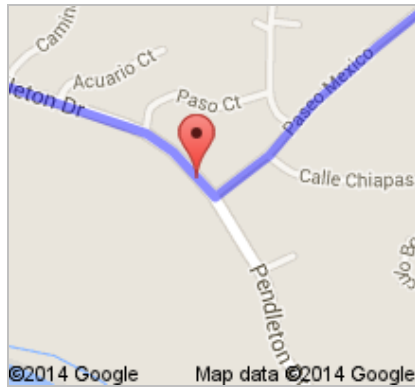
8. Turn right onto **Pendleton Dr**
About 4 mins

go 1.9 mi
total 60.5 mi



9. Turn left onto **Paseo Mexico**
About 1 min

go 0.7 mi
total 61.2 mi



10. Take the 2nd left onto **Calle Carmelita**
About 1 min

go 0.4 mi
total 61.6 mi



11. Take the 2nd left onto **Calle Remedios**
Destination will be on the left
About 5 mins

go 1.1 mi
total 62.7 mi



B Calle Remedios



These directions are for planning purposes only. You may find that construction projects, traffic, weather, or other events may cause conditions to differ from the map results, and you should plan your route accordingly. You must obey all signs or notices regarding your route.

Map data ©2014 Google


Directions weren't right? Please find your route on maps.google.com and click "Report a problem" at the bottom left.





7791DD.kmz

Public · 0 views
Created on May 2 · By [Josh](#) · Updated < 1 minute ago

 Untitled Polygon

 From: Tucson, AZ

 Driving directions to 31.479763, -110.946677

 To: 31.479763, -110.946677