

Map data ©2023 Google 50 km

Norfolk
Virginia, USA

 This route has tolls.

Get on I-264 W from E Freemason St and St Pauls Blvd

- ↑ 1. Head south toward E Freemason St
3 min (0.6 mi)

- ↶ 2. Turn left toward E Freemason St
279 ft

- ↶ 3. Turn left onto E Freemason St
56 ft

- ↷ 4. Turn right onto St Pauls Blvd
0.1 mi

- ⤴ 5. Use the left 2 lanes to turn left onto the I-264 W ramp to I-464/Downtown Tunl
0.1 mi



- ↶ 6. Keep left and merge onto I-264 W
358 ft


- 0.3 mi


Take I-64 W, I-295 N, I-64 W, I-81 S and I-64 W to US-60 Business E in Alleghany County. Take exit 24 from I-64 W


- ⤴ 7. Merge onto I-264 W
3 hr 52 min (265 mi)


- 0.4 mi


-  8. Keep left at the fork to stay on I-264 W, follow signs for Downtown Tunnel/Portsmouth/Berkley Ave
 Toll road


 2.2 mi
-  9. Take exit 6 toward VA-164 W


 0.4 mi
-  10. Continue onto VA-164 W


 0.5 mi
-  11. Continue onto US-58 E/VA-164 W


 0.6 mi
-  12. Continue onto VA-164 W (signs for Suffolk/Newport News/I-664)


 6.5 mi
-  13. Take the exit onto I-664 N


 13.1 mi
-  14. Use the left 2 lanes to take exit 1A to merge onto I-64 W toward Williamsburg/Richmond


 63.1 mi
-  15. Use the right 2 lanes to take exit 200 to merge onto I-295 N


 13.7 mi
-  16. Keep right to stay on I-295 N


 10.6 mi
-  17. Use the right 2 lanes to take exit 53A for I-64/VA-288/Charlottesville

 0.5 mi
-  18. Merge onto I-64 W

 89.7 mi
-  19. Use the left 2 lanes to merge onto I-64 W/I-81 S toward I-64 W/Lexington/Roanoke

 30.5 mi
-  20. Take exit 191 for Interstate 64 W toward Lexington/Charleston

 0.3 mi
-  21. Merge onto I-64 W

 32.6 mi
-  22. Take exit 24 toward US-60 Business E

 0.2 mi

Follow US-60 Business E and State Rte 696 to State Rte 1002/Richmond St in Selma

- 3 min (0.9 mi)
-  23. Turn left onto US-60 Business E

 0.2 mi
-  24. Turn right toward State Rte 696

 125 ft
-  25. Turn right onto State Rte 696

 0.2 mi

↪ 26. Turn right to stay on State Rte 696

0.1 mi

↶ 27. Keep left to continue on State Rte
1002/Richmond St

i Destination will be on the left

