

Map data ©2022 Google, INEGI 50 km



Dallas  
Texas, USA

⚠ This route has tolls.



Follow Texas 121 TEXpress/Texas 183 TEXpress and US-287 N to S Main St in Quanah

3 hr 14 min (220 mi)



- ↑ 1. Head east toward Browder St  
\_\_\_\_\_ 299 ft
- ↪ 2. Turn right onto Browder St  
\_\_\_\_\_ 233 ft
- ↪ 3. Turn right onto Canton St  
\_\_\_\_\_ 0.1 mi
- ↶ 4. Turn left onto the I-35E N ramp  
\_\_\_\_\_ 0.5 mi
- ↷ 5. Keep right at the fork to continue toward I-35E  
\_\_\_\_\_ 427 ft
- ↶ 6. Keep left and merge onto I-35E  
\_\_\_\_\_ 5.5 mi
- ↷ 7. Keep left at the fork to continue on TX-183 W, follow signs for Texas 183/Texas 114  
\_\_\_\_\_ 0.7 mi

-  8. Keep left at the fork to continue on Texas 114  
 TEXpress  
 Toll road  




---

 1.5 mi
-  9. Keep right at the fork to continue on Texas 121  
 TEXpress/Texas 183 TEXpress, follow signs for  
 TX- 183/DFW Airport  
 Toll road  




---

 2.2 mi
-  10. Keep left at the fork to stay on Texas 121  
 TEXpress/Texas 183 TEXpress  
 Toll road  




---

 1.6 mi
-  11. Keep left to stay on Texas 121 TEXpress/Texas  
 183 TEXpress  
 Toll road  




---

 9.6 mi
-  12. Continue onto Texas 121 TEXpress/Texas 183  
 TEXpress  
 Toll road  



---

 10.4 mi
-  13. Take the I-35W N exit toward Denton  
 Toll road  



---

 3.3 mi
-  14. Exit onto US-287 N/US-81 N/Hwy 287 N  
 Continue to follow US-287 N/Hwy 287 N  



---

 102 mi
-  15. Keep right at the fork to continue on US-287 N  




---

 2.6 mi
-  16. Continue onto I-44 E/US-287 N  


---

 2.4 mi
-  17. Take exit 3A on the left toward US-287  
 N/Vernon/Amarillo  


---


 0.6 mi
-  18. Continue onto US-287 N  
 Parts of this road may be closed at certain times or  
 days  


---

 76.0 mi


Follow S Main St and W 3rd St to W 2nd St

- 4 min (1.3 mi)

 19. Turn right onto S Main St  


---

 0.6 mi

 20. Turn left onto W 3rd St  


---

 0.6 mi

- ➔ 21. Turn right onto Combs St  
\_\_\_\_\_ 371 ft
- 22. Turn left at the 1st cross street onto W 2nd St  
📍 Destination will be on the left  
\_\_\_\_\_ 157 ft

1003 W 2nd St  
Quanah, TX 79252, USA

