

Map data ©2022 Google 20 km

- Chicago ▲ This route has tolls.
- Illinois, USA ▲ Your destination is in a different time zone.

Take W Ida B. Wells Dr to IL-110 W/Chicago - Kansas City Expy/Dwight D. Eisenhower Expy/Eisenhower Expy

- 2 min (0.4 mi)
- ↑ 1. Head south on S Federal St toward W Van Buren St
- 0.2 mi
- ↪ 2. Turn right onto W Congress Pkwy/W Ida B. Wells Dr
- 0.2 mi
- i Continue to follow W Ida B. Wells Dr







Get on I-90 E/I-94 E

- 4 min (1.5 mi)
- ↑ 3. Continue onto IL-110 W/Chicago - Kansas City Expy/Dwight D. Eisenhower Expy/Eisenhower Expy (signs for I-290 W/W Suburbs/I-90/I-94/Kennedy Expy/Dan Ryan Expy/Indiana/Wisconsin)
- 0.4 mi
- ↪ 4. Keep right to continue toward S Union Ave
- 49 ft
- ↪ 5. Keep right, follow signs for I-90/I-94/East Dan Ryan Expy/Indiana
- 0.7 mi
- ↑ 6. Continue onto S Union Ave
- 0.2 mi
- ⤴ 7. Take the I-90 N ramp on the left
- 0.2 mi

Follow I-90 E and I-94 E to M-139 N/I-94 Emergency/Scottsdale Rd in Sodus Township. Take exit 28




from I-94 E

1 hr 28 min (93.9 mi)

- 8. Merge onto I-90 E/I-94 E 1.6 mi
- 9. Keep right at the fork to stay on I-90 E/I-94 E 4.8 mi
- 10. Keep left at the fork to continue on I-90 E, follow signs for Interstate 90 Skyway E/Indiana Toll Rd
10.6 mi
 -  Toll road
 -  Entering Indiana
- 11. Keep left at the fork to stay on I-90 E 17.3 mi
 -  Toll road
- 12. Take exit 21 for I-94/IN-51 toward US-6/Detroit/Lake Station 0.1 mi
 -  Toll road
- 13. Keep left to continue toward I-94 E 0.5 mi
 -  Toll road
- 14. Keep left at the fork, follow signs for I-94 E/Detroit and merge onto I-94 E 58.7 mi
 -  Entering Michigan
- 15. Take exit 28 for M-139/Scottsdale Rd 0.3 mi

Follow I-94 Emergency to Walnut St in Benton Heights

7 min (3.8 mi)

- 16. Turn right onto M-139 N/I-94 Emergency/Scottsdale Rd 3.5 mi
 -  Continue to follow M-139 N/I-94 Emergency
 -  Pass by Burger King (on the right in 1.0 mi)
- 17. Turn right onto I-94 Emergency/E Main St 0.2 mi
- 18. Turn left at the 3rd cross street onto Walnut St 338 ft
 -  Destination will be on the right

