

Map data ©2022 Google 20 km

- Chicago ⚠ This route has tolls.
- Illinois, USA ⚠ Your destination is in a different time zone.

Take W Ida B. Wells Dr to IL-110 W/Chicago - Kansas City Expy/Dwight D. Eisenhower Expy/Eisenhower Expy







- 2 min (0.4 mi)
- ↑ 1. Head south on S Federal St toward W Van Buren St
- 0.2 mi
- ↪ 2. Turn right onto W Congress Pkwy/W Ida B. Wells Dr
- i Continue to follow W Ida B. Wells Dr
- 0.2 mi

Get on I-90 E/I-94 E



- 4 min (1.5 mi)
- ↑ 3. Continue onto IL-110 W/Chicago - Kansas City Expy/Dwight D. Eisenhower Expy/Eisenhower Expy (signs for I-290 W/W Suburbs/I-90/I-94/Kennedy Expy/Dan Ryan Expy/Indiana/Wisconsin)
- 0.4 mi
- ↪ 4. Keep right to continue toward S Union Ave
- 49 ft
- ↪ 5. Keep right, follow signs for I-90/I-94/East Dan Ryan Expy/Indiana
- 0.7 mi
- ↑ 6. Continue onto S Union Ave
- 0.2 mi
- ⤴ 7. Take the I-90 N ramp on the left
- 0.2 mi

Follow I-90 E and I-94 E to US-31 N/E Napier Ave in Benton Charter Township. Take exit 30 from I-94 E

1 hr 30 min (95.8 mi)

- 8. Merge onto I-90 E/I-94 E
1.6 mi
- 9. Keep right at the fork to stay on I-90 E/I-94 E
4.8 mi
- 10. Keep left at the fork to continue on I-90 E, follow signs for Interstate 90 Skyway E/Indiana Toll Rd
 Toll road
 Entering Indiana
10.6 mi
- 11. Keep left at the fork to stay on I-90 E
 Toll road
17.3 mi
- 12. Take exit 21 for I-94/IN-51 toward US-6/Detroit/Lake Station
 Toll road
0.1 mi
- 13. Keep left to continue toward I-94 E
 Toll road
0.5 mi
- 14. Keep left at the fork, follow signs for I-94 E/Detroit and merge onto I-94 E
 Entering Michigan
60.6 mi
- 15. Take exit 30 for Napier Ave
0.3 mi

Take S Crystal Ave to Roberts Ave in Benton Heights

- 16. Turn left onto US-31 N/E Napier Ave
 Continue to follow E Napier Ave
0.5 mi
- 17. Turn right onto S Crystal Ave
1.4 mi
- 18. Turn right onto Roberts Ave
 Destination will be on the left
0.2 mi

1839 Roberts Ave

Benton Harbor, MI 49022, USA

These directions are for planning purposes only. You may find that construction projects, traffic, weather, or other events may cause conditions to differ from the map results, and you should plan your route accordingly. You must obey all signs or notices regarding your route.