


Map data ©2022 Google 20 km

New York
USA  This route has tolls.

Take Hudson St and I-78 W to NJ-139 W in Jersey City

- 15 min (3.6 mi)
- ↑

1. Head southeast on Steve Flanders Square toward Park Row

 Restricted usage road

213 ft
- ↷

2. Turn right onto Park Row

0.1 mi
- ↷

3. Keep right to continue on Barclay St

0.1 mi
- ↷

4. Turn right onto Church St

0.2 mi
- ↶

5. Turn left onto Reade St

0.1 mi
- ↷


6. Turn right onto Hudson St


0.5 mi
- ↗

7. Slight right onto the ramp to I-78 W/Holland Tunnel

367 ft
- ↷

8. Continue onto I-78 W/Holland Tunnel

 Continue to follow I-78 W

 Entering New Jersey

2.2 mi
- ↶

9. Use the left 2 lanes to continue on NJ-139 W and follow signs for Pulaski Skyway/W 139 W/US 1-9/I-280/Kennedy Blvd/Jersey City

0.2 mi

Follow I-280 W and I-80 W to PA-115 S in Blakeslee. Take exit 284 from I-80 W

- 1 hr 38 min (95.2 mi)

10.

Keep left to stay on NJ-139 W, follow signs for Pulaski Skyway/West 139/Route 1-9/I-280

1.0 mi
11.

Take the exit toward US-1-9 Truck/I-280/Newark

0.8 mi
12.

Keep left to continue on NJ-7 W/Newark-Jersey City Turnpike

Parts of this road may be closed at certain times or days

1.3 mi
13.

Keep left to continue on Newark-Jersey City Turnpike

1.3 mi
14.

Use the right lane to take the ramp onto I-280 W

16.6 mi
15.

Use the left 2 lanes to merge onto I-80 W

Toll road

Entering Pennsylvania

46.7 mi
16.

Keep left at the fork to stay on I-80 W

Toll road

27.1 mi
17.

Take exit 284 for PA-115 S

0.4 mi

Continue on PA-115 S. Take PA-903 S to Lakeview Rd in Albrightsville

- 14 min (8.4 mi)

18.

Turn left onto PA-115 S

2.1 mi
19.

Turn right onto PA-903 S

4.0 mi
20.

Turn right onto PA-534 W

1.0 mi
21.

Turn right onto Holiday Dr

0.4 mi
22.

Turn left onto Stony Brooke Dr

0.3 mi
23.

Turn right onto Mills Dr

0.2 mi
24.

Turn left onto Lakeside Ln

0.3 mi
25.

Turn left onto Lakeview Rd

0.2 mi

