




Pittsburgh
Pennsylvania, USA

Get on PA-43 S in Jefferson Hills from PA-51 S

- 29 min (13.5 mi)
- ↑ 1. Head northeast on Grant St toward Sixth Ave
36 ft
- ↪ 2. Turn right onto Sixth Ave
0.2 mi
- ↑ 3. Continue onto Crosstown Blvd
0.4 mi
- ↑ 4. Continue onto Liberty Bridge
0.3 mi
- ↑ 5. Continue onto Liberty Tunnel
1.2 mi
- ↑ 6. Continue onto W Liberty Ave
190 ft


- 7. Use the right lane to merge onto PA-51 S/Saw Mill Run Blvd via the ramp to Uniontown
 -  Continue to follow PA-51 S
 -  Pass by Dollar General (on the right in 3.8 mi)

10.4 mi


- 8. Turn right onto the PA-43 S ramp to California
 -  Toll road

1.0 mi

Follow PA-43 S to T601/Telegraph Rd in Luzerne Township.
Take exit 26 from PA-43 S

-
- 25 min (26.8 mi)
- 9. Continue onto PA-43 S
 -  Toll road

0.5 mi

 - 10. Keep left at the fork to stay on PA-43 S
 -  Toll road

25.8 mi

 - 11. Take exit 26 toward Brownsville Republic

0.5 mi

Take Alicia Heights Rd and Narrows Rd to Maxwell Ave in La Belle

-
- 7 min (4.4 mi)
- 12. Turn left onto T601/Telegraph Rd

0.2 mi

 - 13. Turn left onto Alicia Heights Rd

1.1 mi

 - 14. Turn left onto Narrows Rd

2.7 mi

 - 15. Continue onto Labelle Rd

0.1 mi

 - 16. Turn right onto T345B

0.1 mi

 - 17. Continue onto 4th St

217 ft

 - 18. Turn left onto Maxwell Ave

0.1 mi

Maxwell Ave
La Belle, PA 15450, USA

These directions are for planning purposes only. You may find that construction projects, traffic, weather, or other events may cause conditions to differ from the map results, and you should plan your route accordingly. You must obey all signs or notices regarding your route.