




Oklahoma City  
Oklahoma, USA

Get on I-40 W from N E K Gaylord Blvd and S Shields Blvd

- 5 min (1.3 mi)
- ↑ 1. Head northwest on N Robinson Ave toward W Main St
- 69 ft
- ↘ 2. Turn right onto W Main St
- 0.2 mi
- ↘ 3. Turn right onto N E K Gaylord Blvd
- 410 ft
- ↑ 4. Continue straight onto S E K Gaylord Blvd
- 0.3 mi
- ↑ 5. Continue onto S Shields Blvd
- 0.3 mi
- ⤴ 6. Use the right lane to take the ramp onto I-40 W
- 0.4 mi


Follow I-44, US-81 S and State Hwy 7 W to S 9th St in Duncan

1 hr 22 min (84.1 mi)

- 7. Merge onto I-40 W  
2.9 mi
- 8. Use the left lane to stay on I-40 W  
351 ft
- 9. Use the left lane to take exit 147A for I-44 W/OK-3 E toward Lawton/Dallas  
0.4 mi
- 10. Merge onto I-44/OK-3 E  
2.3 mi
- 11. Keep left to continue on I-44  
2.1 mi
- 12. Keep right at the fork to stay on I-44, follow signs for US-62 W/Lawton  
 Toll road  
17.8 mi
- 13. Keep right at the fork to stay on I-44  
 Toll road  
16.7 mi
- 14. Take exit 80 toward Duncan  
 Toll road  
0.3 mi
- 15. Turn left onto US-277 S/US-81 S  
30.9 mi
- 16. Turn right onto State Hwy 7 W  
0.8 mi
- 17. Turn left onto State Hwy 7  
9.8 mi

Continue on S 9th St. Drive to W Woodlawn Ave

1 min (0.3 mi)

- 18. Turn right onto S 9th St  
0.2 mi
- 19. Turn right onto W Woodlawn Ave  
 Destination will be on the left  
226 ft

