

Map data ©2022 Google 50 km


Memphis
Tennessee, USA


Get on I-40 W


- ↑ 1. Head west on Poplar Ave toward N 2nd St
2 min (0.9 mi)
- ↘ 2. Turn right onto N Front St
0.2 mi
- ↖ 3. Turn left to merge onto I-40 W
0.3 mi
- 0.4 mi




Take I-55/US-63 N and US Hwy 63 N to AR-117 S in Black Rock


- ↗ 4. Merge onto I-40 W
1 hr 34 min (102 mi)
- 📍 Entering Arkansas
7.8 mi

-  5. Keep right at the fork to continue on I-55 N,
follow signs for Blytheville

 15.6 mi
-  6. Take exit 23 toward US-63/Marked
Tree/Jonesboro


 1.2 mi
-  7. Merge onto I-555/US-63 N


 48.7 mi
-  8. Continue onto US-63 N/Joe N Martin Expy/US
Hwy 63 N
 Continue to follow US Hwy 63 N
 Pass by Subway (on the left in 2.0 mi)



 15.7 mi
-  9. Keep left to stay on US Hwy 63 N

 13.4 mi

Continue on AR-117 S to Cave City


- 35 min (30.8 mi)
-  10. Turn left onto AR-117 S




 15.9 mi
-  11. Continue onto AR-115 S



 15.0 mi
-  12. Turn right onto US-167 N/N Main St
 Continue to follow US-167 N


 4 min (3.6 mi)


Continue on AR-58 W. Take AR-69 N, AR-9 N, AR-56 W and State Hwy 177 to Ben Nevis in Briarcliff


- 1 hr 11 min (57.4 mi)
-  13. Turn left onto AR-58 W


 13.4 mi
-  14. Turn right onto AR-58 W/AR-69 N
 Continue to follow AR-69 N
 Pass by Subway (on the right in 6.1 mi)


 6.6 mi
-  15. Turn right onto AR-9 N/Dixon St
 Continue to follow AR-9 N


 6.4 mi
-  16. Turn left onto AR-56 W


 11.4 mi
-  17. Turn right onto AR-223 N



 1.1 mi
-  18. Turn left onto State Hwy 177

 13.2 mi
-  19. Slight right onto Hwy 55

 4.1 mi
-  20. Turn right onto State Hwy 342

 0.7 mi
-  21. Turn right onto Highland Blvd N

 0.3 mi
-  22. Turn right onto Ben Hope Cir

 0.1 mi
-  23. Turn right onto Ben Nevis
 Destination will be on the left

 230 ft

