



Map data ©2022 Google, INEGI 100 km

Phoenix
Arizona, USA


Get on I-10 E from W Jefferson St

- 8 min (2.5 mi)
↑ 1. Head west on W Washington St toward 1st Ave
315 ft
- ← 2. Use the left lane to turn left onto S 1st Ave
397 ft

-  3. Use the left 2 lanes to turn left onto W Jefferson St


 0.5 mi
-  4. Slight right onto E Jefferson St


 1.1 mi
-  5. Keep right to stay on E Jefferson St


 0.5 mi
-  6. Use the right lane to take the ramp to Tucson

 0.3 mi

Follow I-10 E to AZ-80 E/W 4th St in Benson. Take exit 303 from I-10 E



-
- 2 hr 13 min (156 mi)
-  7. Merge onto I-10 E


 6.3 mi
 -  8. Keep left at the fork to stay on I-10 E


 149 mi
 -  9. Take exit 303 for AZ-80 toward AZ-10/Benson/Douglas


 0.6 mi


Follow AZ-80 E, Davis Rd and US-191 S to E El Fuego Cir


-
- 1 hr 24 min (73.7 mi)
-  10. Continue onto AZ-80 E/W 4th St
 [Continue to follow AZ-80 E](#)


 29.2 mi
 -  11. Turn left onto Davis Rd


 24.0 mi
 -  12. Turn right onto US-191 S



 14.5 mi
 -  13. Turn left onto W Glenn Rd

 2.0 mi
 -  14. Turn right onto N Leslie Canyon Rd

 2.0 mi
 -  15. Turn left onto E Golf Course Rd

 0.8 mi
 -  16. Turn left onto N Coronado Dr

 0.8 mi
 -  17. Turn right onto E El Reposo Dr

 0.3 mi
 -  18. Turn left onto E El Fuego Cir
 [Destination will be on the left](#)

 285 ft

