

Map data ©2022 Google 20 km


Minneapolis
Minnesota, USA


Get on I-94 W


- 7 min (2.5 mi)
- ↑ 1. Head southeast on S 4th St toward S 5th Ave/Fifth Ave S
- 0.1 mi
- ↶ 2. Turn left onto S 5th Ave/Fifth Ave S
- 413 ft
- ↶ 3. Turn left onto S 3rd St
- 0.6 mi
- ↑ 4. Use any lane to take the ramp onto I-94 W
- 1.7 mi


Follow I-94 W and US-10 W to Co Hwy 7/Co Rd 7/County 7 in Cushing


- 1 hr 53 min (118 mi)
- ↑ 5. Merge onto I-94 W
- 4.3 mi


- 6.  Keep left at the fork to stay on I-94 W, follow signs for Interstate 94 W/Interstate 694 W/St Cloud


8.1 mi
- 7.  Keep right to stay on I-94 W, follow signs for St Cloud


17.0 mi
- 8.  Keep right at the fork to stay on I-94 W


6.1 mi
- 9.  Take exit 193 for MN-25 toward Buffalo/Monticello

0.3 mi
- 10.  Use the right 2 lanes to turn right onto MN-25 N

0.9 mi
- 11.  Use the left 2 lanes to turn left onto Park Blvd SE



2.0 mi
- 12.  Continue onto 165th Ave SE

1.8 mi
- 13.  Turn left onto US-10 W


54.4 mi
- 14.  Keep left to stay on US-10 W


22.9 mi



Continue on Co Rd 7. Drive to Pacer Dr

- 15.  Turn left onto Co Hwy 7/Co Rd 7/County 7
 [Continue to follow Co Rd 7](#)

8 min (6.0 mi)

4.8 mi
- 16.  Turn left onto Co Rd 26/County 26

0.3 mi
- 17.  Turn left onto Co Rd 17

0.4 mi
- 18.  Turn left onto Pacer Dr
 [Destination will be on the left](#)

0.4 mi

