

Map data ©2021 Google, INEGI 20 km

Los Angeles


California, USA


Get on US-101 S from N Main St


1. Head southeast on W 1st St toward N Main St
46 ft
2. Turn left onto N Main St
0.3 mi
3. Turn right onto W Aliso St
299 ft
4. Merge onto US-101 S via the ramp on the left to I-10 E/I-5 S
0.2 mi


Follow I-10 E to Main St in Riverside County. Take exit 104 from I-10 E


5. Merge onto US-101 S
0.7 mi


-  6. Keep left at the fork to continue on San Bernardino Fwy, follow signs for I-10 E/San Bernardino


1.2 mi
-  7. Continue onto I-10 E/San Bernardino Fwy

1.6 mi
-  8. Keep left to stay on I-10 E



4.2 mi
-  9. Keep left to stay on I-10 E


7.9 mi
-  10. Keep left to stay on I-10 E


9.3 mi
-  11. Keep left to stay on I-10 E

30.0 mi
-  12. Keep left to stay on I-10 E

9.2 mi


 [Pass by Starbucks \(on the right in 1.2 mi\)](#)
-  13. Keep left to stay on I-10 E


23.5 mi
-  14. Take exit 104 for Apache Trail toward Cabazon


0.3 mi
-  15. Keep right at the fork, follow signs for Morongo Trail


253 ft


Continue on Main St. Take Bonita Ave and Elm St to Riza Ave in Cabazon

- 8 min (4.6 mi)
-  16. At the traffic circle, take the 2nd exit onto Main St


1.5 mi
 -  17. Turn right onto Broadway

0.2 mi
 -  18. Turn left at the 1st cross street onto Bonita Ave

1.6 mi
 -  19. Turn right onto Elm St

1.1 mi
 -  20. Turn left onto Riza Ave

0.3 mi

 [Destination will be on the right](#)

