

Map data ©2021 Google 20 km




New York  
USA

Take I-78 W to NJ-139 W in Jersey City

- 14 min (3.4 mi)
- 197 ft
- 0.1 mi
- 0.1 mi
- 0.4 mi
- 0.4 mi
- 325 ft
- 2.3 mi

- ↑
 1. Head southeast on Steve Flanders Square toward Park Row  
⚠ Restricted usage road
- ↪
 2. Turn right onto Park Row
- ↪
 3. Keep right to continue on Barclay St
- ↪
 4. Turn right onto Church St
- ↶
 5. Keep left to continue on 6th Ave
- ↶
 6. Turn left onto Watts St
- ⤴
 7. Take the ramp onto I-78 W/Holland Tunnel  
i Continue to follow I-78 W  
i Entering New Jersey

Follow I-280 W and I-80 W to PA-115 S in Blakeslee. Take exit 284 from I-80 W

- 1 hr 35 min (95.4 mi)
- 8. Use the left 2 lanes to keep left at the fork, continue on NJ-139 W and follow signs for Pulaski Skyway/W 139 W/US 1-9/I-280/Kennedy Blvd/Jersey City
  - 0.2 mi
  - 9. Keep left to stay on NJ-139 W, follow signs for Pulaski Skyway/West 139/Route 1-9/I-280
  - 1.0 mi
  - 10. Take the exit toward US-1-9 Truck/I-280/Newark
  - 0.8 mi
  - 11. Continue straight onto NJ-7 W/Newark-Jersey City Turnpike
  - 1.2 mi
  - 12. Keep left to continue on Newark-Jersey City Turnpike
  - 1.3 mi
  - 13. Use the right lane to take the ramp onto I-280 W
  - 16.6 mi
  - 14. Take the exit on the left onto I-80 W
    -  Toll road
    -  Entering Pennsylvania
  - 46.7 mi
  - 15. Keep left at the fork to stay on I-80 W
    -  Toll road
  - 27.0 mi
  - 16. Take exit 284 for PA-115 S
  - 0.5 mi

Follow PA-115 S and PA-903 S to Laurel Dr in Penn Forest Township

- 15 min (10.0 mi)
- 17. Turn left onto PA-115 S
  - 2.1 mi
  - 18. Turn right onto PA-903 S
  - 7.1 mi
  - 19. Turn left onto Stony Mountain Rd
  - 0.1 mi
  - 20. Continue onto T474
  - 0.5 mi
  - 21. Turn left onto Red Wood Dr
  - 0.1 mi

↶ 22. Turn left onto Cypress Dr

495 ft

↷ 23. Turn right onto Laurel Dr

16 ft

