

Map data ©2021 Google 20 km


New York  
USA


Take I-78 W to NJ-139 W in Jersey City


- 14 min (3.4 mi)
- 197 ft
- 0.1 mi
- 0.1 mi
- 0.1 mi
- 0.4 mi
- 0.4 mi
- 325 ft
- 2.3 mi


**Follow I-280 W and I-80 W to PA-115 S in Blakeslee. Take exit 284 from I-80 W**


1 hr 35 min (95.4 mi)


-  8. Use the left 2 lanes to keep left at the fork, continue on NJ-139 W and follow signs for Pulaski Skyway/W 139 W/US 1-9/I-280/Kennedy Blvd/Jersey City  




---
-  9. Keep left to stay on NJ-139 W, follow signs for Pulaski Skyway/West 139/Route 1-9/I-280  



---
-  10. Take the exit toward US-1-9 Truck/I-280/Newark  


---
-  11. Continue straight onto NJ-7 W/Newark-Jersey City Turnpike  

---
-  12. Keep left to continue on Newark-Jersey City Turnpike  

---
-  13. Use the right lane to take the ramp onto I-280 W  

---
-  14. Take the exit on the left onto I-80 W  
 Toll road  
 Entering Pennsylvania  


---
-  15. Keep left at the fork to stay on I-80 W  
 Toll road  


---
-  16. Take exit 284 for PA-115 S  


---


**Continue on PA-115 S. Take PA-903 S to Poplar Dr in Penn Forest Township**


16 min (10.2 mi)

-  17. Turn left onto PA-115 S  

---
-  18. Turn right onto PA-903 S  

---
-  19. Turn left onto Stony Mountain Rd  

---
-  20. Continue onto T474  

---
-  21. Turn left onto Red Wood Dr  

---

↪ 22. Turn right onto Cypress Dr

0.2 mi

↑ 23. Continue onto Poplar Dr

0.1 mi

