

Map data ©2021 Google 20 km

















## Los Angeles

California, USA

Take CA-2 N, Angeles Crest Hwy, Angeles Forest Hwy, Mt Emma Rd, ... and 240th St E to Avenue J/E Ave. J




1 hr 49 min (82.3 mi)

- ↑ 1. Head southeast on W 1st St toward N Main St  
 \_\_\_\_\_ 66 ft
- ↶ 2. Turn left onto N Main St  
 \_\_\_\_\_ 0.6 mi
- ↶ 3. Use the left 2 lanes to turn left onto N Alameda St  
 \_\_\_\_\_ 0.2 mi
- ↷ 4. Keep right to stay on N Alameda St  
 \_\_\_\_\_ 0.2 mi
- ↑ 5. Continue onto N Spring St  
 \_\_\_\_\_ 1.0 mi
- ↑ 6. Continue onto N Broadway  
 \_\_\_\_\_ 0.1 mi
- ↶ 7. Turn left onto S Ave 20  
 \_\_\_\_\_ 0.1 mi
- ↑ 8. Continue onto N San Fernando Rd  
 \_\_\_\_\_ 0.6 mi
- 📍 9. At the traffic circle, take the 3rd exit onto Riverside Dr  
 \_\_\_\_\_ 1.3 mi

-  10. Turn left to merge onto I-5 N toward Sacramento  
0.6 mi
-  11. Use the right 2 lanes to take exit 139A to merge onto CA-2 N/Glendale Fwy toward Glendale  
7.7 mi
-  12. Keep right to continue on CA-2 N  
0.8 mi
-  13. Merge onto CA-2 E/I-210 E  
0.4 mi
-  14. Use the right 2 lanes to take exit 20 for CA-2/Angeles Crest Hwy toward La Cañada Flintridge  
0.3 mi
-  15. Use the left 2 lanes to turn left onto CA-2/Angeles Crest Hwy  
9.3 mi
-  16. Turn left onto Angeles Forest Hwy  
 Parts of this road may be closed at certain times or days  
 This road is closed in winter.  
19.9 mi
-  17. Turn right onto Mt Emma Rd  
9.9 mi
-  18. Turn left onto 87th St E  
1.0 mi
-  19. Turn right onto CA-138 E  
8.4 mi
-  20. Turn left onto 165th St E  
2.7 mi
-  21. Continue onto 170th St E  
2.6 mi
-  22. Turn right onto E Palmdale Blvd  
7.1 mi
-  23. Turn left onto 240th St E  
7.6 mi

**Continue on Avenue J/E Ave. J to your destination in San Bernardino County**

12 min (3.9 mi)

-  24. Turn right onto Avenue J/E Ave. J  
2.5 mi
-  25. Turn left  
0.7 mi
-  26. Turn right  
0.5 mi

↩ 27. Turn left at the 1st cross street

**i** Destination will be on the right

0.2 mi

