

Map data ©2021 Google 50 km

Philadelphia
 Pennsylvania, USA

Get on I-76 W from S Penn Square, John F Kennedy Blvd and John F Kennedy Blvd Bridge

- 7 min (1.6 mi)

↑ 1. Head south on S 15th St toward S Penn Square

131 ft
- ↙ 2. S 15th St turns slightly left and becomes S Penn Square

312 ft
- ← 3. Keep left to stay on S Penn Square

0.2 mi
- ↙ 4. S Penn Square turns slightly left and becomes John F Kennedy Blvd

0.6 mi
- ↑ 5. Continue onto John F Kennedy Blvd Bridge

0.4 mi
- ↗ 6. Slight right onto Schuylkill Ave

164 ft
- ⤴ 7. Merge onto I-76 W via the ramp to Vly Forge

0.3 mi


Follow I-76 W and I-476 N to PA-940 W/Church St in White Haven. Take exit 273 from I-80 W


-
- 1 hr 33 min (96.6 mi)
- 8. Merge onto I-76 W


3.9 mi
 - 9. Keep left to stay on I-76 W

0.9 mi
 - 10. Keep right to stay on I-76 W

7.5 mi
 - 11. Take exit 331B to merge onto I-476 N toward Plymouth Mtg

3.9 mi
 - 12. Keep left at the fork to stay on I-476 N
 Toll road

75.2 mi
 - 13. Take exit 95 toward Pocono/PA-940/I-80/Hazleton/Mt Pocono
 Toll road


0.7 mi
 - 14. Continue straight
 Toll road

0.2 mi
 - 15. Keep right at the fork, follow signs for I-80 W/Hazleton and merge onto I-80 W


4.0 mi
 - 16. Take exit 273 for PA-940 toward PA-437/White Haven/Freeland

0.3 mi

Follow PA-940 W to Deer Cross Rd in Foster Township

-
- 5 min (2.8 mi)
- 17. Turn left onto PA-940 W/Church St
 Continue to follow PA-940 W

2.6 mi
 - 18. Turn left onto Hickory Hls

0.1 mi
 - 19. Turn left onto Deer Cross Rd
 Destination will be on the left

351 ft

