

Map data ©2021 Google 20 km




Philadelphia  
 Pennsylvania, USA

**Get on I-76 W from S Penn Square, John F Kennedy Blvd and John F Kennedy Blvd Bridge**

- ↑ 1. Head south on S 15th St toward S Penn Square  
 \_\_\_\_\_ 7 min (1.6 mi)  
 \_\_\_\_\_ 131 ft
- ↙ 2. S 15th St turns slightly left and becomes S Penn Square  
 \_\_\_\_\_ 312 ft
- ← 3. Keep left to stay on S Penn Square  
 \_\_\_\_\_ 0.2 mi
- ↙ 4. S Penn Square turns slightly left and becomes John F Kennedy Blvd  
 \_\_\_\_\_ 0.6 mi
- ↑ 5. Continue onto John F Kennedy Blvd Bridge  
 \_\_\_\_\_ 0.4 mi
- ↗ 6. Slight right onto Schuylkill Ave  
 \_\_\_\_\_ 164 ft
- ⤴ 7. Merge onto I-76 W via the ramp to Vly Forge  
 \_\_\_\_\_ 0.3 mi



Follow I-76 W and I-476 N to PA-940 W/Church St in White Haven. Take exit 273 from I-80 W

1 hr 33 min (96.6 mi)

- 8. Merge onto I-76 W  
3.9 mi
- 9. Keep left to stay on I-76 W  
0.9 mi
- 10. Keep right to stay on I-76 W  
7.5 mi
- 11. Take exit 331B to merge onto I-476 N toward Plymouth Mtg  
3.9 mi
- 12. Keep left at the fork to stay on I-476 N  
 Toll road  
75.2 mi
- 13. Take exit 95 toward Pocono/PA-940/I-80/Hazleton/Mt Pocono  
 Toll road  
0.7 mi
- 14. Continue straight  
 Toll road  
0.2 mi
- 15. Keep right at the fork, follow signs for I-80 W/Hazleton and merge onto I-80 W  
4.0 mi
- 16. Take exit 273 for PA-940 toward PA-437/White Haven/Freeland  
0.3 mi

Continue on PA-940 W. Drive to Thunder Dr in Foster Township

8 min (3.6 mi)

- 17. Turn left onto PA-940 W/Church St  
 Continue to follow PA-940 W  
2.6 mi
- 18. Turn left onto Hickory Hls  
0.5 mi
- 19. Turn right onto Holiday Dr  
348 ft
- 20. Turn right onto Sunshine Dr  
0.4 mi
- 21. Turn right onto Thunder Dr  
 Destination will be on the right  
259 ft

